



# **ANNUAL COMPLIANCE REPORT OF PUBLIC WATER SYSTEM VIOLATIONS**

January 1, 2022 – December 31, 2022

Prepared by:  
New Hampshire Department of Environmental Services  
Water Division  
Drinking Water Groundwater Bureau  
29 Hazen Drive  
Concord, NH 03301  
(603) 271-2513

July 1, 2023

Robert R. Scott, Commissioner  
Mark Sanborn, Assistant Commissioner  
Rene Pelletier, P.G., Water Division Director  
Ted Diers, Water Division Assistant Director  
Brandon Kernen, Administrator, DWGB

## Contents

INTRODUCTION.....	3
THE DRINKING WATER PROGRAM: AN OVERVIEW .....	3
NEW HAMPSHIRE PUBLIC WATER SYSTEM PROFILE .....	4
ANNUAL STATE PWS REPORT .....	6
COMPLIANCE SUMMARY .....	7
Revised Total Coliform Rule (RTCR) .....	8
Groundwater Rule (GWR) .....	11
Disinfection Byproducts Rule (Stage 1 & Stage 2 DBP).....	12
Surface Water Treatment Rule (SWTR, IESWTR, LT1, LT2SWTR) .....	13
Chemical Monitoring .....	15
Lead and Copper Rule (LCR).....	19
Consumer Confidence Report Rule (CCR).....	21
DWGB COMPLIANCE ASSISTANCE AND ENFORCEMENT ACTIVITIES.....	22
Sanitary Surveys.....	23
Operator Certification Program .....	23
CONCLUSIONS.....	24
REPORT AVAILABILITY AND CONTACT INFORMATION .....	24
<b>APPENDICES</b>	
APPENDIX A – SUMMARY OF VIOLATIONS	
APPENDIX B – MAXIMUM CONTAMINANT LEVEL RULE (MCL) VIOLATIONS	
APPENDIX C – TREATMENT TECHNIQUE RULE (TT) VIOLATIONS	
APPENDIX D – SIGNIFICANT NOTIFICATION RULE (CCR AND PN) VIOLATIONS	
APPENDIX E – MONITORING AND REPORTING RULE (M/R) VIOLATIONS	
APPENDIX F – SUMMARY OF VIOLATION DEFINITIONS	

New Hampshire Department of Environmental Services  
Drinking Water & Groundwater Bureau  
Annual Compliance Report on Public Water System Violations for 2022

## INTRODUCTION

The 1996 Amendments to the Safe Drinking Water Act (SDWA) require each state to prepare an annual compliance report summarizing violations incurred by public water systems. The annual compliance report is submitted to the U.S. Environmental Protection Agency (USEPA) and made available to the public. The purpose of this report is to summarize the number and types of violations that public water systems receive as a result of failing to meet various requirements of the SDWA.

New Hampshire's 2022 Annual Compliance Report contains an overview of our drinking water program and a summary of regulated systems. Federal violations and their significance to various regulated monitoring programs and contaminants are discussed. There are tables and charts that reflect the compliance of New Hampshire's public water systems, either within this document or added as an appendix.

## THE DRINKING WATER PROGRAM: AN OVERVIEW

The USEPA established the Public Water System Supervision (PWSS) Program under the authority of the 1974 Safe Drinking Water Act. Under the SDWA and the 1986 Amendments, USEPA sets national limits on contaminant levels in drinking water to ensure that the water is safe for human consumption. These limits are known as Maximum Contaminant Levels (MCLs) and the Maximum Residual Disinfectant Levels (MRDLs). For some regulations, USEPA establishes treatment techniques in lieu of an MCL to control unacceptable levels of contaminants in water. They also regulate how often public water systems (PWSs) monitor their water for contaminants and report the monitoring results to the states or to USEPA. Generally, the larger the population served by a water system, the more frequent the monitoring and reporting (M/R) requirements. In addition, USEPA requires PWSs to monitor for unregulated contaminants to provide data for future regulatory development. Finally, USEPA requires PWSs to notify their consumers when they have violated these regulations. The 1996 Amendments to the SDWA require consumer notification to include a clear and understandable explanation of the nature of the violation, its potential adverse health effects and steps that the PWS is undertaking to correct the violation.

The SDWA applies to the 50 states, the District of Columbia, Indian lands, Puerto Rico, the Virgin Islands, American Samoa, Guam and the Commonwealth of the Northern Mariana Islands.

The SDWA allows states and territories to seek USEPA approval to administer their own PWSS Programs. The authority to run a PWSS Program is called primacy. For a state to receive primacy, USEPA must determine that the state meets certain requirements laid out in the SDWA and federal regulations, including the adoption of state drinking water regulations that are at least as stringent as the Federal regulations. Primacy also requires the state to demonstrate that they can enforce the program requirements. Of the 56 states and territories, all but Wyoming and the District of Columbia have primacy. The USEPA Regional Offices administer the PWSS Programs within these two jurisdictions.

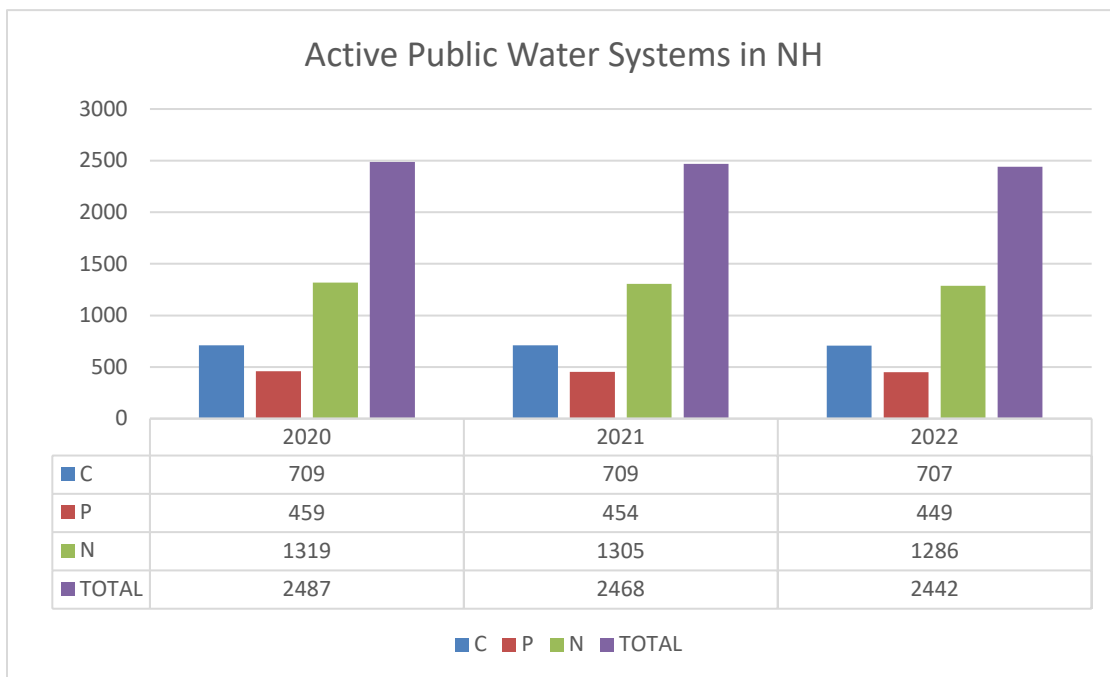
## NEW HAMPSHIRE PUBLIC WATER SYSTEM PROFILE

New Hampshire defines a public water system (PWS) as a system that provides water via piping or other constructed conveyances for human consumption to at least 15 service connections or *designed to serve an average of at least 25 people* for at least 60 days each year. In accordance with New Hampshire rule Env-Dw 401.01(d), the population served by a Community PWS is determined by a household equivalent of 2.5 people, or 2.5 people per service connection.

There are three types of public water systems: Community (C) systems such as mobile home parks or municipalities, Non-Transient Non-Community (P) systems such as schools or factories, or Transient Non-Community (N) systems such as restaurants and campgrounds. For this report, when the acronym PWS is used, it means systems of all types unless specified in greater detail.

As of December 31, 2022, the PWS inventory consists of 2,442 active systems, of which 707 are C systems serving a population of 891,277. There are 449 P systems and 1,286 N systems. Most of New Hampshire’s C systems are very small, serving a population of less than 500. There are 579 C systems that serve a population of less than or equal to 500.

The following chart reflects the number of public water system from the last three years:



**Community Systems by Population Ranges in 2022**

<b>Population Categories</b>	<b>Population Ranges</b>	<b># of Community Systems</b>	<b>Total Population Served</b>
Large Systems	>50,000	2	211,432
Medium Systems	10,001 – 50,000	16	340,361
	3,301 – 10,000	25	145,234
Small Systems	1,001 – 3,300	51	98,330
	501 – 1,000	34	24,336
	251 - 500	64	21,828
	101 – 250	191	30,844
	25 – 100	319	18,807
	<25	5	105

Other New Hampshire public water system statistics as of 2022:

<b>Community Systems</b>	<b># Systems</b>	<b>Population Served</b>
Groundwater Only	640	336,056
Surface Water Only	22	302,520
Combined Sources (Surface and Groundwater)	17	205,672
Purchased Surface Water (only)	21	68,117
Purchased with Groundwater Sources	4	25,289

The population served numbers in the tables above and cited throughout this report represent the number of people served as estimated by Community PWSs and reported to the New Hampshire Department of Environmental Services (NHDES). For many C systems, non-residents make up a significant percentage of those numbers. Statewide, second homes make up 10.4% of the housing stock, according to the 2010 U.S. Census (the number of seasonal homes increased over 2,000 by 2015). If one were to compare the state resident population of 1,377,529 (U.S. Census Bureau 2022) to the total estimated population served by all C systems, it would appear that approximately 65% of the population is served by C systems and 35% use private wells. However, the Community PWSs estimate would be higher than the actual percentage because it does not take into account the significant non-resident population served.

NHDES’ Drinking Water and Groundwater Bureau (DWGB) is not aware of data regarding how the C water system population served is divided between residents and non-residents. Data from the 2014 and 2017 Behavioral Risk Factor Surveillance System Surveys conducted by the New Hampshire Department of Health and Human Services indicate that roughly equal numbers of households rely on public water systems and private wells as their main source of drinking water at home, with the rest relying mainly on bottled water. If between one-third and two-thirds of the bottled water (and other sources) users have private wells, the percentage of households served by private wells is between 46% and 54%.

Approximately 336,056 people, or about 38% of the C water system population, are served by C systems that draw only from groundwater.

Approximately 302,520 people, or about 34% of the C water system population, are served by C systems that draw only from surface water.

All PWSs are required to comply with drinking water standards, water quality monitoring and reporting requirements, public notification requirements, and operational and construction standards. The DWGB tracks and monitors compliance with regulations, enforces the regulations, administers the Permit-to-Operate program, provides financial assistance through the State Revolving Fund (SRF) Program, conducts sanitary surveys, provides technical assistance, and trains and certifies water system operators. The DWGB also implements a Source Water Protection Program.

## ANNUAL STATE PWS REPORT

Each quarter, primacy states submit data to the Safe Drinking Water Information System (SDWIS), an automated database maintained by USEPA. The data submitted include, but are not limited to, the following: PWS inventory information, the incidence of MCL exceedances, MRDLs, monitoring and treatment technique violations and information on enforcement activity related to these violations. Section 1414(c)(3) of the Safe Drinking Water Act requires states to provide USEPA with an annual report of violations of the primary drinking water standards. This report provides the number of violations in each of six categories: MCLs, MRDLs, treatment techniques, exemptions, significant monitoring violations and significant consumer notification violations. USEPA Regional Offices also report any federal enforcement actions taken, however those enforcement actions are not part of this report.

The information in this report is based on New Hampshire's drinking water database as well as SDWIS. Although the two databases are mostly synchronized, there are a few discrepancies where SDWIS counts unresolved violations from past years (i.e. Lead and Copper Rule (LCR) and Consumer Confidence Rule (CCR)). Prior year violations that are not included in this report can be found on the [NHDES OneStop website](#).

### **Maximum Contaminant Level (MCL) Violations**

Under the Safe Drinking Water Act, USEPA sets national limits on contaminant levels in drinking water to ensure that the water is safe for human consumption. These limits are known as Maximum Contaminant Levels. This report includes MCL violations for microbiological contaminants under the Revised Total Coliform Rule (RTCR) and MCL violations for regulated chemical contaminants.

### **Maximum Residual Disinfectant Level (MRDL)**

The USEPA sets national limits on residual disinfectant levels in drinking water to reduce the risk of exposure to disinfectant byproducts formed when public water systems add chemical disinfectant for either primary or residual treatment. These limits are known as Maximum Residual Disinfectant Levels.

### **Treatment Technique (TT) Violations**

For some regulations, the USEPA establishes treatment techniques (TT) in lieu of an MCL to control unacceptable levels of certain contaminants. For example, treatment techniques have been established for viruses, bacteria and turbidity under the Surface Water Treatment Rule (SWTR). In some cases, such as the Lead and Copper Rule (LCR), once an exceedance has occurred, the PWS is required to conduct public education. Failure to do so results in a treatment technique violation.

### **Significant Monitoring (M/R) Violations**

A PWS is required to monitor and verify that the level of a contaminant, if present in the water, does not exceed the MCL. Generally, the larger the population served, the more samples the PWS is required to take. If a PWS fails to have its water tested as required, then a monitoring (M/R) violation occurs. For this report, significant monitoring violations (except for the Surface Water Treatment Rule) occur when no samples are taken or no results were reported during a compliance period. A major Surface Water Treatment Rule Monitoring/Reporting violation occurs when fewer than 90% of the required samples are taken or no results are reported during a reporting interval.

### **Exemptions**

Exemptions to specific requirements under the SDWA Amendments of 1996 may be granted under certain circumstances. If a PWS is unable to comply with an MCL or treatment technique requirement by the established deadline, a primacy state can grant the PWS an exemption from the applicable primary drinking water regulation with the condition that the system has an approved plan and schedule to address the situation. No New Hampshire PWS has been issued an exemption.

### **Significant Consumer Notification Violations**

Every Community PWS is required to deliver to its customers a consumer confidence report (CCR), which is a brief annual water quality report. This report must provide information on source water, the levels of any detected contaminants and compliance with drinking water regulations, as well as educational material. A Community PWS that completely fails to provide customers with the required annual water quality report will incur a significant consumer notification violation.

## **COMPLIANCE SUMMARY**

A summary of public water system violations for 2022 is included in Appendix A. The information includes the number of total violations and the number of total water systems in violation of a particular regulated contaminant. The regulatory contaminant categories are:

- Revised Total Coliform Rule (RTCR)**
- Groundwater Rule (GWR)**
- Disinfection Byproducts Rule (Stage 1/Stage 2 DBPR)**
- Surface Water Treatment Rule (LT2SWTR)**
- Chemical Monitoring**
- Lead and Copper Rule (LCR)**
- Consumer Confidence Report Rule (CCR)**

Violations from these programs and any resulting enforcement actions (along with their return to compliance status) are the basis of this Annual Compliance Report and can be found in the Appendices. Additional information about the water systems is also on the NHDES [OneStop website](#).

A description of these programs and the pertinent violations follows:

### Revised Total Coliform Rule (RTCR)

The Revised Total Coliform Rule (RTCR) establishes a maximum contaminant level for *E. coli* and uses *E. coli* and total coliforms to initiate a find and fix approach to address fecal contamination that could enter into the distribution system. It requires public water systems to perform assessments to identify sanitary defects and subsequently take action to correct them.

DWGB implemented the RTCR early in February 2015. The rule was not implemented by USEPA nationwide until April 2016.

States are to report the following categories of RTCR violations (SDWIS Contaminant Code 8000):

**E. coli MCL violation (SDWIS Violation Code 1A):** Indicates (1) *E. coli* positive result (EC+) routine with insufficient repeat samples, or (2) a combination of EC+ and total coliform positive results (TC+) between the routine and repeat samples, or (3) TC+ routine with TC+ repeat samples not tested for *E. coli* by lab.

- There were 13 public water systems with 15 violations. Three of the violations were at N public water systems, four were at P public water systems and eight of the violations were at C public water systems. Of the water systems with these violations, 10 of the public water systems served 500 or fewer people.

**Level 1 Assessment/Assessment Form Treatment Technique violation (SDWIS Violation Code 2A):** Indicates (1) Failure to conduct L1 assessments or complete the form or (2) inadequate L1 assessment or insufficient content of the assessment form.

- There were 10 public water systems with 10 violations.

**Level 2 Assessment/Assessment Form Treatment Technique violation (SDWIS Violation Code 2B):** Indicates (1) Failure to conduct L2 assessments or complete the form or (2) inadequate L2 assessment or insufficient content of the assessment form, or (3) L2 Assessor is not state approved.

- There were six public water systems with six violations.

**Corrective Actions/Expedited Actions Treatment Technique violation (SDWIS Violation Code 2C):** Indicates (1) Failure to complete corrective actions within the required timeframe when a Level 1 or Level 2 assessment is triggered; (2) failure to comply with state-required expedited/additional actions when an *E. coli* MCL happens.

- There were five public water systems with six violations.

**Start-up Procedures Treatment Technique violation (SDWIS Violation Code 2D):** Indicates failure to complete seasonal system start-up procedures.

- There were no violations of this type for any public water systems.

**Routine Monitoring violation (SDWIS Violation Code 3A):** Indicates (1) failure to collect routine samples at appropriate site/frequency; (2) failure to collect replacement samples when state or lab invalidates one or more routine samples.

- There were 121 public water systems with 154 violations.



**Additional Routine Monitoring** violation (SDWIS Violation Code 3B): Indicates failure to collect additional routine samples required the next month after any TC+ happens (only applicable when a water system's baseline RTCR monitoring frequency is not monthly).

- There were six public water systems with six violations.

**TC Samples (triggered by turbidity exceedance) Monitoring** violation (SDWIS Violation Code 3C): Indicates failure to collect required extra total coliform samples due to turbidity exceedance (only applicable to Subpart H systems avoiding filtration).

- There were no violations of this type for any public water systems.

**Monitoring Violation due to Lab and/or Analytical Method Errors** (SDWIS Violation Code 3D): Indicates (1) failure to use the required/approved analytical methods, or to follow holding times or sample preparation or collection methods; (2) failure to use certified and/or state-approved laboratory.

- There were no violations of this type for any public water systems.

**Assessment Forms Reporting** violation (SDWIS Violation Code 4A): Indicates failure to timely submit a completed assessment form where the assessment and assessment form is complete and adequate—only the delivery of the form is late.

- There were 16 public water systems with 16 violations.

**Sample Results Reporting** violation (SDWIS Violation Code 4B): Indicates (1) failure to provide sample results information to the state; (2) failure to provide notification to the state that a monitoring violation happened.

- There were 147 public water systems with 184 violations.

**Certification Form (for Start-up Procedures) Reporting** violation (SDWIS Violation Code 4C): Indicates failure to provide the certificate that confirms seasonal system start-up procedures have been completed (start-up procedures were completed on time and adequate—only the delivery of the certificate is late).

- There were no violations of this type for any public water systems.

**EC+ Notification Reporting** violation (SDWIS Violation Type 4D): Indicates failure to notify the state within 24 hours about an EC+ compliance sample result (applies to any PWS each time it has an EC+ result even if there is no *E. coli* MCL violation).

- There were no violations of this type for any public water systems.

**E. coli MCL Reporting** violation (SDWIS Violation Type 4E): Indicates failure to provide notification to the state that an *E. coli* MCL violation happened.

- There were no violations of this type for any public water systems.

**Assessments, Assessment Forms, Corrective/Expedited Actions Reporting** violation (SDWIS Violation Type 4F): Indicates failure to provide notification to the state that violations related to Level 1 and 2 assessments, assessment forms and corrective actions have happened.

- There were five public water systems with six violations.

**Errors with Sample Siting Plan** violation (SDWIS Violation Type 5A): Indicates failure to develop sample siting plan or to revise sample siting plan to include: (1) a sample collection schedule and/or (2) sample sites or the SOP describing how the sample sites will be chosen.

- There were no violations of this type for any public water systems.

**RTCR Recordkeeping** violation (SDWIS Violation Type 5B): Indicates (1) failure to keep records for Level 1 and Level 2 assessments and corrective/expedited actions for 5 years; (2) failure to keep records for one year on repeat sample results that the state approved and extended the timeframe for sample collection.

- There were no violations of this type for any public water systems.

To see if prior year violations for any public water system have returned to compliance, please check the NHDES [OneStop website](#).

## Groundwater Rule (GWR)

USEPA published the Groundwater Rule in the Federal Register on November 8, 2006. New Hampshire implemented the GWR in December 2009. The purpose of the rule is to provide for increased protection against microbial pathogens in public water systems that use groundwater sources. USEPA is particularly concerned about groundwater systems that are susceptible to fecal contamination, as disease causing pathogens may be found in fecal contamination. The GWR applies to public water systems that serve groundwater. The rule also applies to any system that mixes surface and groundwater if the groundwater is added directly to the distribution system.

The targeted strategy addresses risks through an approach that relies on the four major components listed below:

- Periodic sanitary surveys of systems that require the evaluation of eight critical elements of a public water system and the identification of significant deficiencies (e.g. a well located near a leaking septic system).
- Triggered source water monitoring when a system (that does not already treat drinking water to remove 99.99% (4-log) of viruses) identifies a positive sample during its Revised Total Coliform Rule monitoring.
- Corrective action is required for any system with a significant deficiency or source water fecal contamination.

Compliance monitoring to ensure that treatment technology installed to treat drinking water reliably achieves 99.99% (4-log) inactivation or removal of viruses.

**Triggered Monitoring violation** (SDWIS Violation Code 34): Failure to collect triggered, source water samples within 24 hours of receiving notification of a total coliform positive sample, collected for routine compliance with the Revised Total Coliform Rule.

- There were 30 public water systems with 30 violations.

**Treatment Technique violation** (SDWIS Violation Code 41/Contaminant 0700): Failure to maintain 4-log treatment of viruses before or at the first customer for a groundwater source and failure to correct the deficiency within four hours of determining that the system is not maintaining at least 4-log treatment before or at the first customer.

- There were no violations of this type for any public water system.

**Treatment Technique violation** (SDWIS Code 45): Failure to complete corrective action in accordance with a state approved corrective action plan or non-compliance with a state approved corrective action plan within 120 days of receiving written notice from the state of the deficiency.

- There were four public water systems with four violations.

To see if prior year violations for any public water systems have returned to compliance, please check the NHDES [OneStop website](#).

## Disinfection Byproducts Rule (Stage 1 & Stage 2 DBP)

The D/DBP rules apply to all surface and groundwater systems (and their consecutives) that use a chemical disinfectant (chlorine, chloramines, ozone, other). These systems are required to monitor for chlorine residuals and disinfection byproducts.

**Maximum Contaminant Level (MCL) violation** (SDWIS Violation Code 02): MCL violations occur when the sample exceeds the MCL.

- There were five public water systems with nine violations.

**Monitoring and Reporting (M/R) violation** (SDWIS Violation Code 27): Failure to sample.

- There were three public water systems with three violations.

**Treatment Technique (TT) violation** (SDWIS Violation Code 46): Failure to remove Total Organic Compound (TOC).

- There were no violations of this type for any public water systems.

DBP violations for 2022, are summarized in the two tables below with the details included in the Appendices. Numbers in this report may not match the Appendices because when the data was generated, the difference between surface water only and groundwater only was not specified.

To see if prior year violations for any public water system have returned to compliance, please check the NHDES [OneStop website](#).

DBP SYSTEMS WITH MCL VIOLATIONS - VIOLATION 02			
Water Types	Number of Systems with MCL Violations	HAA5 (2456)	TTHM (2950)
Surface	4	5	2
Groundwater	1	1	1
Total	5	6	3

DBP SYSTEMS WITH M/R VIOLATIONS - VIOLATION 27						
Water Types	Number of Systems with M/R Violations	Total Organic Carbon (2920)	HAA5 (2456)	TTHM (2950)	Chlorine Residual (0999)	Bromate (1011)
Surface	1	0	1	1	0	0
Groundwater	1	0	0	0	1	0
Totals	2	0	1	1	1	0

## Surface Water Treatment Rule (SWTR, IESWTR, LT1, LT2SWTR)

The Surface Water Treatment Rule (SWTR) establishes standards for the treatment of surface water systems and groundwater under the direct influence of surface water. Public water systems subject to the SWTR are required to provide filtration and disinfection to achieve minimum 3-log inactivation of *Giardia lamblia* and 4-log inactivation of viruses. In addition, under the Interim Enhanced Surface Water Treatment Rule (IESWTR) and the Long Term 1 Enhanced Surface Water Treatment Rule (LT1SWTR), all surface water systems using conventional filtration must achieve a minimum of 2-log removal of *Cryptosporidium*. Monthly operating reports submitted to NHDES record daily monitoring for turbidity and free chlorine residual at the filtration plant and monthly monitoring to confirm positive chlorine residual in the distribution system. Turbidity standards must be met in at least 95% of measurements taken each month and chlorine residual in water entering the distribution system must be at least 0.2 mg/L. Failure to meet these or other SWTR standards results in a treatment technique violation.

New Hampshire has 39 public water systems that derive at least some of their water from surface water. Of these, one system continues to retain its filtration waiver.

Violations of the SWTR (SDWIS Contaminant Code 0200) are reported for the following categories:

**Monitoring, routine/repeat M/R (for unfiltered systems)** (SDWIS Violation Code 31): Indicates a system's failure to carry out required water tests or to report the results of those tests.

- There were no violations of this type for any public water systems.

**Monitoring, routine/repeat M/R (for filtered systems)** (SDWIS Violation Code 36): Indicates a system's failure to carry out required water tests or to report the results of those tests.

- There were no violations of this type for any public water systems.

**Treatment techniques TT (for filtered systems)** (SDWIS Violation Code 41): Indicates a system's failure to meet filtered water turbidity requirements.

- There were two public water systems with two violations.

**TT Failure (for unfiltered systems)** (SDWIS Violation Code 42): Indicates a system's failure to comply with the SWTR requirement to install filtration or meet filtration waiver conditions.

- There were no violations of this type for any public water systems.

**Health-based violations of the LT2SWTR (SDWIS Contaminant Code 0800) are reported for the following categories:**

SDWIS Violation Code 33 indicates a failure to submit treatment requirement report; SDWIS Violation Code 41 indicates a failure to maintain microbial treatment; SDWIS Violation Code 42 indicates a failure to provide treatment; SDWIS Violation Code 45 indicates a failure to address a deficiency; and SDWIS Violation Code 47 indicates a treatment technique for uncovered reservoir.

- There were no violations for these types for any public water systems.

**The Monitoring and Reporting (M/R) violations of LT2SWTR are reported for the following categories:**

SDWIS Violation Code 20 indicates a failure to consult/respond; SDWIS Violation Code 31 indicates a monitoring treatment (for surface unfiltered/GW); SDWIS Violation Code 32 indicates a violation of reporting and source monitoring (LT2); SDWIS Violation Code 36 indicates a violation of monitoring treatment (surface filter); and SDWIS Violation Code 37 indicates a treatment technique with no prior state approval.

- There were no violations of these types for any public water systems.

Other violation types for Contaminant Code 0800: SDWIS Violation Code 09 for recordkeeping violations.

- There were no violations of this type for any public water systems.

To see if prior year violations for any public water system have returned to compliance, please check the NHDES [OneStop website](#).

## Chemical Monitoring

Water quality testing for chemical contaminants is much less frequent than for microbiological contaminants. Chronic exposure over a long period is usually necessary to experience a risk to health. Chemical monitoring includes the following: volatile organic compounds (VOC), which are solvents and hydrocarbons, synthetic organic compounds (SOC), which are pesticides and plastics, inorganic compounds (IOC) which are nitrate, nitrite and metals and radionuclides (RAD). Community systems, with the exception of systems that solely use purchased water, are required to sample for all of the above parameters under New Hampshire rules. Non-transient/Non-Community (P) water systems sample for all of the parameters above with the exception of RADs, which are required for initial water quality testing only. Transient/Non-Community (N) systems are required to sample for nitrates once a year and nitrites once every three years.

**Organic Contaminants:** These are carbon-based compounds, such as industrial solvents and pesticides, which include VOCs and SOCs. These contaminants generally get into water through runoff from cropland, releases from underground storage tanks, discharges from factories or accidental spills. USEPA has set legal limits on 54 organic contaminants that are to be reported [40 CFR 141.61].

**Inorganic Contaminants:** These are non-carbon-based compounds, such as metals, nitrates and asbestos, which are generally naturally occurring in some water, but can also get into water through farming, chemical manufacturing and other human activities. USEPA has established MCLs for 15 inorganic contaminants [40 CFR 141.62].

**Radionuclides:** There are radioactive particles that can occur naturally in water or result from human activity. USEPA has set limits on five types of radionuclides: radium-226 and radium-228, gross alpha, beta particle/photon radioactivity and Uranium [40 CFR 141.66]. Violations for these contaminants are reported using the following four categories:

Gross alpha (SDWIS Contaminant Code 4000): This is for alpha radiation above MCL of 15 picocuries/liter (pCi/L). Gross alpha includes radium-226 but excludes radon and uranium.

- There was one public water system with two violations.

Uranium (SDWIS Contaminant Code 4006): Uranium mass above MCL of 30 micrograms per liter (ug/L).

- There were two public water systems with four violations.

Combined radium-226 and radium-228 (SDWIS Contaminant Code 4010): Combined radiation from these two isotopes above MCL of 5 pCi/L.

- There were three public water systems with five violations.

Gross beta (SDWIS Contaminant Code 4100): Beta particle and photon radioactivity from man-made radionuclides above 4 millirem/year. This applies to systems serving populations greater than 100,000.

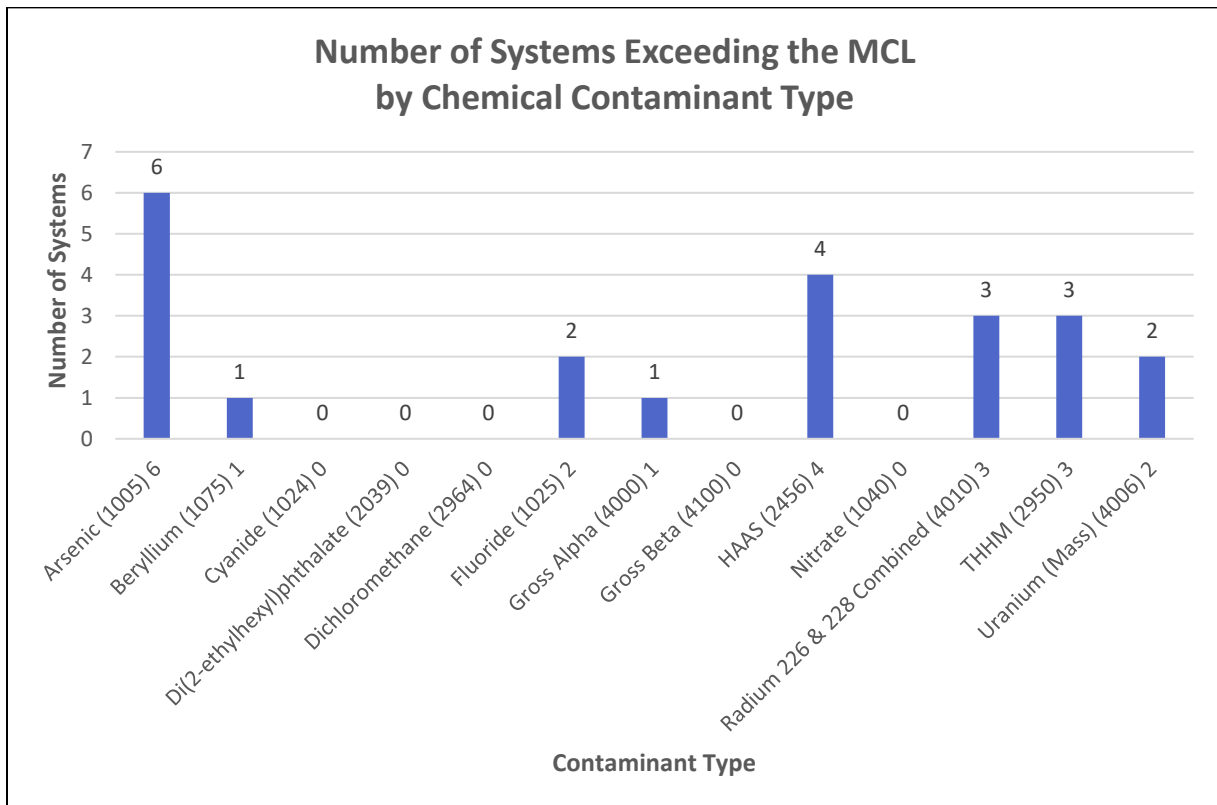
- There were no violations of this type for any public water systems.

Two types of chemical monitoring violations are reported:

Maximum Contaminant Level (MCL) violation (SDWIS Violation Code 01 for single sample; SDWIS Violation Code 02 for average): MCL violations occur when the sample exceeds the MCL.

Monitoring and Reporting (M/R) violation (SDWIS Violation Code 03): Failure to sample.

In 2022, 22 public water systems incurred 35 MCL violations (Violation Codes 01 and 02) for regulated chemical contaminants. Numbers in this report may not match the Appendices because a water system may have incurred multiple violations for any given contaminant or violation type.





New Hampshire tracks chemical data by six contaminants sample groups. These contaminant groups are used for M/R violations unless an individual IOC exceeds half the MCL or an individual VOC or SOC is detected. When one of these situations occurs, the individual contaminant is tracked.

The contaminant groups are listed in the following tables:

NH Chemical Sample Groups		Sampling Rules
VOCs	Contains 21 regulated contaminants.	All new C and P systems sample quarterly the first year, annually thereafter; or, every 3 years with a waiver.
SOCs	Contains 25 regulated contaminants. NH has received waivers for 5 of the 30 regulated SOCs based on state pesticide use records. See Appendix A. Two SOC contaminants are waived for surface water systems.	New C and P systems sample annually, or every 3 or 6 years with a waiver.
IOCs	Contains 11 regulated contaminants for C systems, and 10 for P systems (excludes Fluoride).	All C and P groundwater systems must sample all Phase II/IIB and V IOCs every 3 years. All C and P systems using surface water must sample all Phase II/IIB and V IOCs annually. State rule requires P systems to sample for Fluoride.
RADs	Contains 3 regulated contaminants.	All new C systems sample quarterly, and future sampling requirements are based on the results of the quarterly samples for the first year.
Nitrates	(individual)	All systems must sample annually.
Nitrites	(individual)	All systems must sample every 3 years.

Group Contaminant Codes	Individual Contaminants	Systems with M/R Violations	Group M/R Violations	Individual M/R Violations
VOCs	No value	0	0	0
No value	Xylenes (2955)	0	0	0
Subtotal	No value	0	0	0
SOCs	No value	0	0	0
Subtotal	No value	0	0	0
IOCs	No value	0	0	0
No value	Arsenic (1005)	1	0	1
No value	Nitrate (1040)	1	0	1
No value	Fluoride (1025)	0	0	0
No value	Beryllium (1075)	1	0	1
Subtotal	No value	3	0	3
RADs	No value	0	0	0
No value	COMPLIANCE GROSS ALPHA (4000)	0	0	0
No value	URANIUM - (MASS units in ug/L) (4006)	0	0	0
No value	COMBINED RADIUM (-226 AND -228) (4010)	0	0	0
Subtotal	No value	0	0	0
TOTALS	No value	3	0	3

There were three public water systems receiving three individual chemical monitoring violations.

The breakdown is as follows:

- There were no public water systems with a Xylenes violation.
- One public water system with one Arsenic violation.
- One public water system with one Nitrate violation.
- There were no public water systems with a Fluoride violation.
- One public water system with one Beryllium violation.
- There were no public water systems with a Compliance Gross Alpha violation.
- There were no public water systems with a Uranium violation.
- There were no public water systems with a Combined Radium violation.

New Hampshire's policy is to wait until subsequent required sampling, specifically make-up sampling, has been completed before determining that compliance has been achieved. Those systems outlined above with outstanding violations may have not been returned to compliance because they had not yet submitted all required chemical samples.

To see if prior year violations for any public water system have returned to compliance, please check the [OneStop website](#).

## Lead and Copper Rule (LCR)

This rule established national limits on lead and copper in drinking water [40 CFR 141.80-91]. Corrosion of lead and copper pipes and plumbing fixtures poses various health risks when the associated water is ingested and can enter drinking water from household pipes and plumbing fixtures.

Lead contamination is a major concern today, especially when small children are involved. Sampling under this rule reflects this concern. The number of samples required is based on the system's population. Systems that do not exceed action levels (0.015 mg/l for lead and 1.3 mg/l for copper) will sample each site twice the first year, once a year for the next three years and then once every three years. Systems that exceed action levels need to conduct corrosion control studies, possibly provide treatment, and conduct additional sampling.

Community (C) and Non-Transient/Non-Community (P) water systems are required to sample under this rule. Transient/Non-Community (N) water systems are exempt from the Lead and Copper Rule.

New Hampshire reports violations of the LCR (SDWIS Contaminant Code 5000) in the following categories:

**Initial lead and copper tap violation (Monitoring/Reporting)** (SDWIS Violation Code 51): Indicates that a system did not meet initial lead and copper testing requirements or failed to report the results of those tests to the state, or who incurred the initial tap monitoring violation prior to the calendar year M/R but failed to return to compliance prior to January 1. Systems failing to sample by January 1 of the following year continue to incur the violation until required samples are taken.

- There were no violations of this type for any public water system.

**Follow-up or routine lead and copper tap M/R violation** (SDWIS Violation Code 52): Indicates that a system did not meet follow-up or routine lead and copper tap testing requirements or failed to report the results. As with the previous M/R violation, systems failing to sample by January 1 of the following year continue to incur the violation until the required samples are taken.

- There were two public water systems with two violations.

**Routine Water Quality M/R violation** (SDWIS Violation Code 53): Indicates that a system did not meet routine water quality testing requirements or failed to report the results. The violation continues until the system reports the next period sample results or until the system is optimized for corrosion control treatment.

- There were 13 public water systems with 14 violations.

**Treatment installation violation (Treatment Technique)** (SDWIS Violation Codes 57 and 58): Indicates a failure to install an optimal corrosion control treatment system (57) or optimize a source water treatment system (58) which would reduce lead and copper levels in water at the tap.

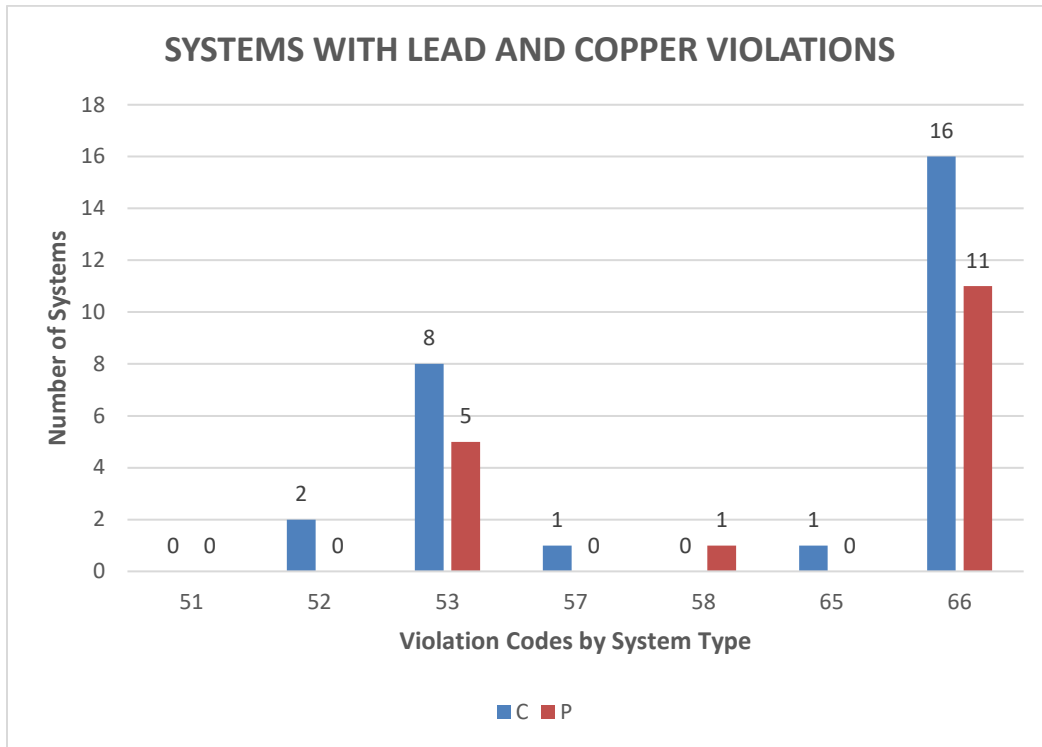
- There was one public water system with one violation for SDWIS Code 57.
- There was one public water system with one violation for SDWIS Code 58.

**Public education violation TT violation** (SDWIS Violation Code 65): Indicates that a system did not provide required public education about reducing or avoiding lead intake from water.

- There was one public water system with one violation.

**Lead Consumer Notice M/R violation** (SDWIS Violation Code 66): Indicates a failure to provide notice of lead tap results to the individual tap(s) from where the sample was taken and/or failure to submit an example of this notice and a certification to the state 141.85(d)(1)-(4) and 141.90(f)(3).

- There were 27 public water systems with 27 violations.



To see if prior year violations for any public water system have returned to compliance, please check the NHDES [OneStop website](#).

## Consumer Confidence Report Rule (CCR)

All active community water systems are required to deliver to their customers a brief annual water quality report. This report must include educational materials and provide information on the public water system source water, the levels of any detected contaminants and compliance with drinking water regulations. In addition, reports must be submitted to the primacy agency. Any C system failing to complete the CCR requirements will incur the following violation:

**Significant Consumer Notification violation** (SDWIS Violation Code 71, Contaminant Code 7000): Any Community water system that completely fails to provide the consumer confidence report during the calendar year.

New Hampshire received interim primacy for the CCR, which gave NHDES enforcement authority for violations incurred from 2002 forward. There were 14 systems with 14 CCR violations in 2022.

To see if prior year violations for any public water system have returned to compliance, please check the NHDES [OneStop website](#).

## DWGB COMPLIANCE ASSISTANCE AND ENFORCEMENT ACTIVITIES

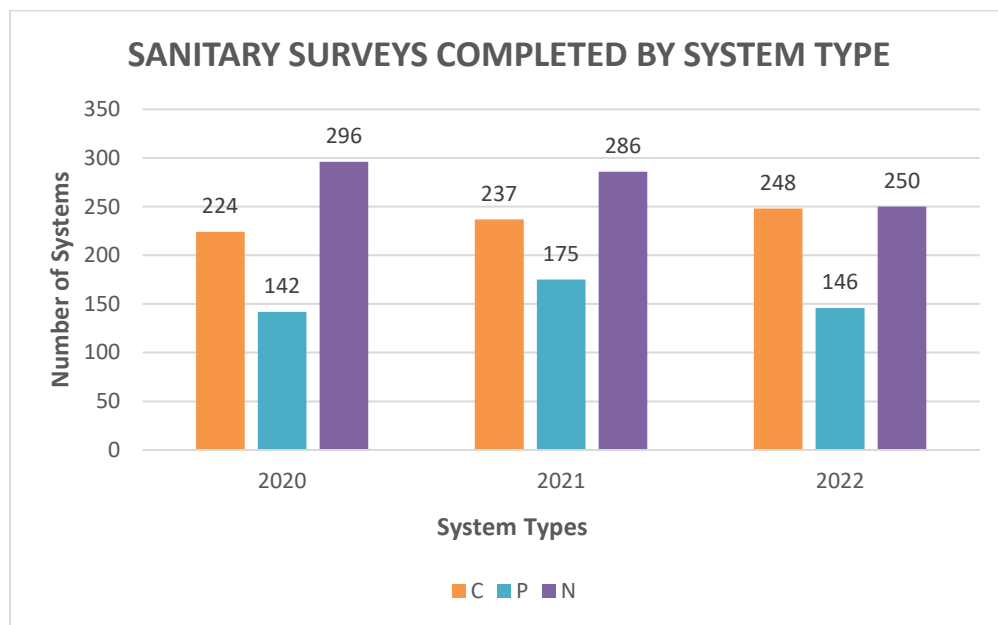
The DWGB uses a variety of means to assist PWSs to maintain compliance with applicable SDWA and state regulations. The compliance assistance activities include the following: making sampling schedules and analysis forms available over the internet, emailing reminder postcards, offering regular operator training courses and special topic seminars, emailing the DWGB's newsletter to approximately 4,000 stakeholders, offering fact sheets on a wide variety of subjects and providing technical assistance over the phone as well as during sanitary surveys.

Should a system fail to monitor according to schedule, exceed a Maximum Contaminant Level, violate a treatment technique, fail to perform public notice or fail to correct a significant deficiency identified in a sanitary survey, the system is issued a Notice of Violation (NOV). In the majority of cases, an NOV is likely to prompt system representatives to bring their water system back into compliance. In a small number of cases, additional enforcement action is required. If the violation is not resolved or additional violations are accrued, a Letter of Deficiency (LOD) is issued. The LOD requests that certain actions be completed within specified time periods. The LOD seeks voluntary compliance from the system owners and it is not independently enforceable. More serious violations or repetitive violations may result in the issuance of an Administrative Order (AO), Administrative Order by Consent (AOC) and/or the imposition of Administrative Fines. On rare occasions, it has been necessary to refer a water system to the New Hampshire Attorney General's office for civil and/or criminal penalties.

Because New Hampshire rules specify that sampling is to be conducted in the month or quarter specified in the Master Sampling Schedule, NOV letters are sent out as soon as each month/quarter is complete. Systems that fail to sample during the assigned period are sent the NOV letter, and make-up sampling is required as soon as possible. This provides for a more equitable enforcement response to all systems, regardless of month/quarter assigned, promotes compliance by establishing NHDES' oversight capabilities and allows NHDES to better balance the processing of enforcement actions throughout the year. The NHDES Drinking Water program is very comprehensive. The various sections work closely with each other and they all use the same database. The programs have enhanced compliance in the state by providing additional outreach efforts.

## Sanitary Surveys

NHDES staff conducts sanitary surveys or water system inspections every three years for C and P systems and every five years for N systems. The water systems are inspected for compliance with drinking water program regulations. Any necessary water quality samples can also be taken during the survey. Surveys are one of the best ways of ensuring proper protection of drinking water supplies and the proper operation of public water systems. Periodic visits to the water systems allow the DWGB staff to update its data and gather other information on the water system that is required under federal and state regulation. All new systems are surveyed as they come online. In 2022, DWGB staff conducted 1,308 total site visits. Among the reasons for those site visits were: 698 sanitary surveys, 42 site investigations, 36 technical assistance visits, 10 boil order responses, 7 visits related to capacity development, 205 Level 1 assessments and 163 Level 2 assessments.



## Operator Certification Program

New Hampshire requires that all C and P public water system types have a certified operator. These operators oversee many system operations to ensure a safe and adequate water supply to the system's customers. There are two categories of certification (treatment and distribution), and each category is divided into five levels of complexity. Each level has its own strict experience and education requirements, and applicants must pass a certification exam by obtaining a grade of at least 70% to become certified. NHDES sponsors classes and seminars and requires certified operators to maintain continued education units (CEUs). As of December 31, 2022, there were 1188 active water system operators licensed in New Hampshire.

## CONCLUSIONS

In general, New Hampshire tends to have a higher number of MCL occurrences than other states. Unlike most other states and territories, New Hampshire has Administrative Rule, Env-Dw 719.02, which requires the owner of a PWS to enter into a written agreement with an accredited laboratory to perform duties related to reporting drinking water quality analyses. The agreement must contain the provision that the lab reports all analytical results directly to DWGB, the primacy agency. In most states and territories, the PWS submits water quality results from an accredited lab to the primacy agency. The primacy agency and federal government may never know of an MCL occurrence in these situations since the PWS may opt to resample or incur a monitoring violation rather than receive an MCL violation. New Hampshire public water systems do not have this option. The intent of this rule was to protect consumer health from risks that could be caused by systems manipulating the submission of sampling data.

The majority of PWS violations that occurred in New Hampshire in 2022 were due to the failure to monitor. While these violations are of concern, they are generally considered secondary to violations that more directly affect public health, such as violations occurring from exceeding a maximum contamination level. We believe that modifications to our enforcement strategies have reduced the overall number of violations as our enforcement presence is better recognized. Sampling schedules and analysis forms are available over the internet, making it easier for systems to comply.

When a system addresses its violations, it returns to compliance (RTC). The time it takes a New Hampshire water system to achieve RTC status varies depending upon the nature of the underlying violation. For example, a PWS receiving a treatment technique (TT) violation under the Surface Water Treatment Rule may achieve RTC status in a month, but it may take a seasonal PWS up to a year to achieve RTC status following a Revised Total Coliform Rule Monitoring/Reporting violation.

## REPORT AVAILABILITY AND CONTACT INFORMATION

Questions regarding this report may be submitted by contacting:

NH Dept. of Environmental Services – Water Division  
Drinking Water & Groundwater Bureau  
PO Box 95  
Concord, NH 03302-0095  
[\(603\) 271-2513](tel:6032712513)  
[dwgbinfo@des.nh.gov](mailto:dwgbinfo@des.nh.gov)

This report, along with prior annual compliance reports, is available on the [NHDES website](#).

The status of all violations (and additional information about the New Hampshire public water systems) can be found listed by PWS ID at the NHDES [OneStop website](#).



**2022 SUMMARY OF VIOLATIONS**

**MAXIMUM CONTAMINANT LEVEL VIOLATIONS  
SYNTHETIC ORGANIC COMPOUNDS**

<b>SDWIS CODES</b>	<b>CONTAMINANT OR VIOLATION TYPE</b>	<b>MCL (mg/l)<sup>1</sup></b>	<b>Number of Violations</b>	<b>Number of PWS' with Violations</b>
2931	1,2-Dibromo-3-chloropropane (DBCP) - (Waived for Surface Water)	0.0002	0	0
2063	2,3,7,8-TCDD (Dioxin)	3x10 <sup>-8</sup>	N/A	N/A
2110	2,4,5-TP	0.05	0	0
2105	2,4-D	0.07	0	0
2051	Alachlor	0.002	0	0
2050	Atrazine	0.003	0	0
2306	Benzo(a)pyrene	0.0002	0	0
2046	Carbofuran	0.04	0	0
2959	Chlordane	0.002	0	0
2031	Dalapon	0.2	N/A	N/A
2035	Di(2-ethylhexyl) adipate	0.4	0	0
2039	Di(2-ethylhexyl) phthalate	0.006	0	0
2041	Dinoseb	0.007	0	0
2032	Diquat	0.02	N/A	N/A
2033	Endothall	0.1	N/A	N/A
2005	Endrin	0.002	0	0
2946	Ethylene dibromide (Waived for Surface Water)	0.00005	0	0
2034	Glyphosate	0.7	0	0
2065	Heptachlor	0.0004	0	0
2067	Heptachlor epoxide	0.0002	0	0
2274	Hexachlorobenzene	0.001	0	0
2042	Hexachlorocyclopentadiene	0.05	0	0
2010	Lindane	0.0002	0	0
2015	Methoxychlor	0.04	0	0
2383	Total polychlorinated biphenyls	0.0005	N/A	N/A
2326	Pentachlorophenol	0.001	0	0
2020	Toxaphene	0.003	0	0
2036	Oxamyl (Vydate)	0.2	0	0
2040	Picloram	0.5	0	0
2037	Simazine	0.004	0	0
<b>SOC TOTALS</b>		0	0	0

**2022 SUMMARY OF VIOLATIONS**

**MAXIMUM CONTAMINANT LEVEL VIOLATIONS  
VOLATILE ORGANIC COMPOUNDS**

<b>SDWIS CODES</b>	<b>CONTAMINANT OR VIOLATION TYPE</b>	<b>MCL (mg/l)<sup>1</sup></b>	<b>Number of Violations</b>	<b>Number of PWS' with Violations</b>
2981	1,1,1-Trichloroethane	0.2	0	0
2977	1,1-Dichloroethylene	0.007	0	0
2985	1,1,2-Trichloroethane	0.005	0	0
2378	1,2,4-Trichlorobenzene	0.07	0	0
2980	1,2-Dichloroethane	0.005	0	0
2983	1,2-Dichloropropane	0.005	0	0
2990	Benzene	0.005	0	0
2982	Carbon tetrachloride	0.005	0	0
2380	cis-1,2-Dichloroethylene	0.07	0	0
2964	Dichloromethane	0.005	0	0
2992	Ethylbenzene	0.7	0	0
2989	Monochlorobenzene	0.1	0	0
2968	o-Dichlorobenzene	0.6	0	0
2969	para-Dichlorobenzene	0.075	0	0
2987	Tetrachloroethylene	0.005	0	0
2984	Trichloroethylene	0.005	0	0
2996	Styrene	0.1	0	0
2991	Toluene	1	0	0
2979	trans-1,2-Dichloroethylene	0.1	0	0
2955	Xylenes (total)	10	0	0
2976	Vinyl chloride	0.002	0	0
<b>VOC TOTALS</b>		0	0	0

**DISINFECTION BYPRODUCTS (DBP)**

<b>SDWIS CODES</b>	<b>CONTAMINANT OR VIOLATION TYPE</b>	<b>MCL (mg/l)<sup>1</sup></b>	<b>Number of Violations</b>	<b>Number of PWS' with Violations</b>
02	MCL, Average/2456 & 2950	average	9	5
<b>DBP TOTALS</b>		0	9	5

**2022 SUMMARY OF VIOLATIONS**

**MAXIMUM CONTAMINANT LEVEL VIOLATIONS**

**INORGANIC COMPOUNDS**

<b>SDWIS CODES</b>	<b>CONTAMINANT OR VIOLATION TYPE</b>	<b>MCL (mg/l)<sup>1</sup></b>	<b>Number of Violations</b>	<b>Number of PWS' with Violations</b>
1074	Antimony	0.006	0	0
1005	Arsenic	0.005	12	6
1094	Asbestos	7 million fibers/10um	0	0
1010	Barium	2	0	0
1075	Beryllium	0.004	2	1
1015	Cadmium	0.005	0	0
1020	Chromium	0.1	0	0
1024	Cyanide (as free cyanide)	0.2	0	0
1025	Fluoride	4	3	2
1035	Mercury	0.002	0	0
1040	Nitrate (01 and 02)	10 (as Nitrogen)	0	0
1041	Nitrite	1 (as Nitrogen)	0	0
1045	Selenium	0.05	0	0
1085	Thallium	0.002	0	0
1038	Total Nitrate and Nitrite	10 (as Nitrogen)	N/A	N/A
<b>IOC TOTALS</b>		0	17	9

**RADIONUCLIDES (RAD)**

<b>SDWIS CODES</b>	<b>CONTAMINANT OR VIOLATION TYPE</b>	<b>MCL (mg/l)<sup>1</sup></b>	<b>Number of Violations</b>	<b>Number of PWS' with Violations</b>
4000	Gross Alpha	15 pCi/l	2	1
4006	Uranium	30 ug/l	4	2
4010	Radium-226 and Radium-228	5 pCi/l	5	3
4101	Gross Beta	4 mrem/yr	N/A	N/A
<b>RAD TOTALS</b>		0	11	6

**REVISED TOTAL COLIFORM RULE (RTCR)**

<b>SDWIS CODES</b>	<b>CONTAMINANT OR VIOLATION TYPE</b>	<b>MCL (mg/l)<sup>1</sup></b>	<b>Number of Violations</b>	<b>Number of PWS' with Violations</b>
1A	E. coli	present	15	13
<b>RTCR TOTALS</b>		0	15	13

**2022 SUMMARY OF VIOLATIONS**

**TREATMENT TECHNIQUE VIOLATIONS  
SURFACE WATER TREATMENT RULE (SWTR)**

<b>SDWIS CODES</b>	<b>CONTAMINANT OR VIOLATION TYPE</b>	<b>Number of Violations</b>	<b>Number of PWS' with Violations</b>
Filtered Systems:	no value	no value	no value
41	Treatment Techniques	2	2
Unfiltered Systems:	no value	no value	no value
42	Failure to Filter	0	0
43	Treatment Techniques	0	0
44	Treatment Technique Exceedances	0	0
<b>SWTR TOTALS</b>		2	2

**DISINFECTION BYPRODUCTS (DBP)**

<b>SDWIS CODES</b>	<b>CONTAMINANT OR VIOLATION TYPE</b>	<b>Number of Violations</b>	<b>Number of PWS' with Violations</b>
46	Treatment Technique Precursor Removal	0	0
<b>DBP TOTALS</b>		0	0

**GROUNDWATER RULE (GWR)**

<b>SDWIS CODES</b>	<b>CONTAMINANT OR VIOLATION TYPE</b>	<b>Number of Violations</b>	<b>Number of PWS' with Violations</b>
41	Failure to Maintain Microbial Treatment	0	0
45	Failure to Address Deficiency	2	2
<b>GWR TOTALS</b>		2	2

**LEAD AND COPPER RULE (LCR)**

<b>SDWIS CODES</b>	<b>CONTAMINANT OR VIOLATION TYPE</b>	<b>Number of Violations</b>	<b>Number of PWS' with Violations</b>
57	Treatment Techniques	1	1
58	Treatment Installation	1	1
65	Public Education	1	1
<b>LCR TOTALS</b>		3	3

**REVISED TOTAL COLIFORM RULE (RTCR)**

<b>SDWIS CODES</b>	<b>CONTAMINANT OR VIOLATION TYPE</b>	<b>Number of Violations</b>	<b>Number of PWS' with Violations</b>
2A	L1 Assessment - Treatment Technique	10	10
2B	L2 Assessment - Treatment Technique	6	6
2C	Corrective Action - Treatment Technique	6	5
2D	Start-Up Procedures - Treatment Technique	0	0
<b>RTCR Totals</b>		22	21

2022 SUMMARY OF VIOLATIONS

SIGNIFICANT MONITORING/REPORTING VIOLATIONS

SYNTHETIC ORGANIC COMPOUNDS

SDWIS CODES	CONTAMINANT OR VIOLATION TYPE	Number of Violations	Number of PWS' with Violations
2931	1,2-Dibromo-3-chloropropane (DBCP) - (Waived for Surface Water)	0	0
2063	2,3,7,8-TCDD (Dioxin)	N/A	N/A
2110	2,4,5-TP	0	0
2105	2,4-D	0	0
2051	Alachlor	0	0
2050	Atrazine	0	0
2306	Benzo(a)pyrene	0	0
2046	Carbofuran	0	0
2959	Chlordane	0	0
2031	Dalapon	N/A	N/A
2035	Di(2-ethylhexyl) adipate	0	0
2039	Di(2-ethylhexyl) phthalate	0	0
2041	Dinoseb	0	0
2032	Diquat	N/A	N/A
2033	Endothall	N/A	N/A
2005	Endrin	0	0
2946	Ethylene dibromide (Waived for Surface Water)	0	0
2034	Glyphosate	0	0
2065	Heptachlor	0	0
2067	Heptachlor epoxide	0	0
2274	Hexachlorobenzene	0	0
2042	Hexachlorocyclopentadiene	0	0
2010	Lindane	0	0
2015	Methoxychlor	0	0
2383	Total polychlorinated biphenyls	N/A	N/A
2326	Pentachlorophenol	0	0
2020	Toxaphene	0	0
2036	Oxamyl (Vydate)	0	0
2040	Picloram	0	0
2037	Simazine	0	0
<b>SOC TOTALS</b>		<b>0</b>	<b>0</b>

**2022 SUMMARY OF VIOLATIONS**

**SIGNIFICANT MONITORING/REPORTING VIOLATIONS**

**VOLATILE ORGANIC COMPOUNDS**

<b>SDWIS CODES</b>	<b>CONTAMINANT OR VIOLATION TYPE</b>	<b>Number of Violations</b>	<b>Number of PWS' with Violations</b>
2981	1,1,1-Trichloroethane	0	0
2977	1,1-Dichloroethylene	0	0
2985	1,1,2-Trichloroethane	0	0
2378	1,2,4-Trichlorobenzene	0	0
2980	1,2-Dichloroethane	0	0
2983	1,2-Dichloropropane	0	0
2990	Benzene	0	0
2982	Carbon tetrachloride	0	0
2380	cis-1,2-Dichloroethylene	0	0
2964	Dichloromethane	0	0
2992	Ethylbenzene	0	0
2989	Monochlorobenzene	0	0
2968	o-Dichlorobenzene	0	0
2969	para-Dichlorobenzene	0	0
2987	Tetrachloroethylene	0	0
2984	Trichloroethylene	0	0
2996	Styrene	0	0
2991	Toluene	0	0
2979	trans-1,2-Dichloroethylene	0	0
2955	Xylenes (total)	0	0
2976	Vinyl chloride	0	0
<b>VOC TOTALS</b>		0	0

**DISINFECTION BYPRODUCTS (DBP)**

27	Monitoring and Reporting Stage 1/ 0999, 2456 & 2950	3	2
<b>DBP TOTALS</b>		3	2

**2022 SUMMARY OF VIOLATIONS**

**SIGNIFICANT MONITORING/REPORTING VIOLATIONS  
INORGANIC COMPOUNDS**

<b>SDWIS CODES</b>	<b>CONTAMINANT OR VIOLATION TYPE</b>	<b>Number of Violations</b>	<b>Number of PWS' with Violations</b>
1074	Antimony	0	0
1005	Arsenic	1	1
1094	Asbestos	0	0
1010	Barium	0	0
1075	Beryllium	1	1
1015	Cadmium	0	0
1020	Chromium	0	0
1024	Cyanide (as free cyanide)	0	0
1025	Fluoride	0	0
1035	Mercury	0	0
1040	Nitrate (01 and 02)	1	1
1041	Nitrite	0	0
1045	Selenium	0	0
1085	Thallium	0	0
1038	Total nitrate and nitrite	N/A	N/A
<b>IOC TOTALS</b>		<b>3</b>	<b>3</b>

**RADIONUCLIDES (RAD)**

4000	Gross Alpha	0	0
4006	Uranium	0	0
4010	Radium-226 and Radium-228	0	0
4101	Gross Beta	N/A	N/A
<b>RAD TOTALS</b>		<b>0</b>	<b>0</b>

**SURFACE WATER TREATMENT RULE (SWTR)**

<b>SDWIS CODES</b>	<b>CONTAMINANT OR VIOLATION TYPE</b>	<b>Number of Violations</b>	<b>Number of PWS' with Violations</b>
Filtered Systems:	no value	no value	no value
36	Monitoring, Routine/Repeat	0	0
Unfiltered Systems:	no value	no value	no value
31	Monitoring, Routine/Repeat	0	0
<b>SWTR TOTALS</b>		<b>0</b>	<b>0</b>

**2022 SUMMARY OF VIOLATIONS**

**SIGNIFICANT MONITORING/REPORTING VIOLATIONS**

**GROUNDWATER RULE (GWR)**

<b>SDWIS CODES</b>	<b>CONTAMINANT OR VIOLATION TYPE</b>	<b>Number of Violations</b>	<b>Number of PWS' with Violations</b>
34	Monitoring, Triggered/Additional	30	30
<b>GWR TOTALS</b>		<b>30</b>	<b>30</b>

**LEAD AND COPPER RULE (LCR)**

<b>SDWIS CODES</b>	<b>CONTAMINANT OR VIOLATION TYPE</b>	<b>Number of Violations</b>	<b>Number of PWS' with Violations</b>
51	Initial Lead and Copper Tap	0	0
52	Follow-up or Routine L&C Tap	2	2
53	Water Quality	14	13
56	Routine Source Water M/R	0	0
66	Lead Consumer Notice	27	27
<b>LCR TOTALS</b>		<b>43</b>	<b>42</b>

**CONSUMER CONFIDENCE (CCR)**

<b>SDWIS CODES</b>	<b>CONTAMINANT OR VIOLATION TYPE</b>	<b>Number of Violations</b>	<b>Number of PWS' with Violations</b>
71	CCR Failure to Report/7000	14	14
<b>CCR TOTALS</b>		<b>14</b>	<b>14</b>

**PUBLIC NOTICE RULE (PN)**

<b>SDWIS CODES</b>	<b>CONTAMINANT OR VIOLATION TYPE</b>	<b>Number of Violations</b>	<b>Number of PWS' with Violations</b>
75	Failure to Submit Public Notice/7500	143	66
<b>PN TOTALS</b>		<b>143</b>	<b>66</b>



**2022 SUMMARY OF VIOLATIONS**

**SIGNIFICANT MONITORING/REPORTING VIOLATIONS  
REVISED TOTAL COLIFORM RULE (RTCR)**

<b>SDWIS CODES</b>	<b>CONTAMINANT OR VIOLATION TYPE</b>	<b>Number of Violations</b>	<b>Number of PWS' with Violations</b>
3A	Failure to Collect Routine/Replacement - Monitoring	154	121
3B	Failure to Collect Additional Routines - Monitoring	6	6
3C	Failure to Collect Extra Samples/Turbidity - Monitoring	0	0
3D	Lab/Method Errors - Monitoring	0	0
4A	Assessment Not Submitted/Late - Reporting	16	16
4B	Failure/Sample Results - Reporting	184	147
4C	Failure/Start-up Certification/Late - Reporting	0	0
4D	Failure to Notify E. coli Results w/in 24 hrs - Reporting	0	0
4E	Failure to Notify of E. coli MCL Violations - Reporting	0	0
4F	Failure to Notify Assessments Corrected/Needed - Reporting	6	5
5A	Failure to Develop/List Sites on Site Sampling Plan - Reporting	0	0
5B	Recordkeeping Failures - Reporting	0	0
<b>RTCR TOTALS</b>		<b>366</b>	<b>295</b>

**SDWIS VIO TYPE 02 - CHEMICAL INORGANIC COMPOUNDS (IOC) MCL VIOLATIONS - 2022**

PWS Type	PWS ID	PWS	Town	Status	Categ	Pop	FRDS Vio Type	Contam	Result	Vio ID	Per Beg	Dur	ENF ID	FRDS Action	RETURNED TO COMPL	PN RECD
C	0774010	EPSOM HEALTHCARE CTR	EPSOM	A	HOM	226	02	1005	0.014	2200015	04/01/2022	3	2300041	SIA	8/4/2022	8/1/2022
C	0774010	EPSOM HEALTHCARE CTR	EPSOM	A	HOM	226	02	1005	0.0134	2200016	07/01/2022	3	2300043	SIA	9/30/2022	10/3/2022
C	0774010	EPSOM HEALTHCARE CTR	EPSOM	A	HOM	226	02	1005	0.0107	2300017	10/01/2022	3	2300045	SIA	12/21/2022	12/22/2022
C	1403030	FREEDOM HILL/PINE RIDGE EST	LOUDON	A	MHP	370	02	1005	0.0124	2200074	04/01/2022	3	2200191	SIA	4/13/2022	5/9/2022
C	2232070	MONTROSE CONDOS	STRATHAM	A	CON	210	02	1005	0.0111	2200035	01/01/2022	3	2200104	SIA	7/15/2022	9/27/2022
C	2232070	MONTROSE CONDOS	STRATHAM	A	CON	210	02	1005	0.0112	2200036	04/01/2022	3	2200106	SIA	3/24/2022	5/3/2022
C	2232070	MONTROSE CONDOS	STRATHAM	A	CON	210	02	1005	0.0117	2200038	07/01/2022	3	2300113	SIA	7/19/2022	11/23/2022
C	2232070	MONTROSE CONDOS	STRATHAM	A	CON	210	02	1005	0.0125	2300039	10/01/2022	3	2300115	SIA	0	11/23/2022
C	2232170	LAMINGTON HILL	STRATHAM	A	SFR	35	02	1005	0.01	2200037	04/01/2022	3	2300107	SIA	3/24/2022	5/3/2022
C	2232170	LAMINGTON HILL	STRATHAM	A	SFR	35	02	1005	0.0111	2200038	07/01/2022	3	2300109	SIA	7/19/2022	11/23/2022
P	1618240	HARBOR SQUARE SHOPPING CENTER	MOULTONBOROUGH	A	COM	43	02	1005	0.0056	2200029	07/01/2022	3	2300076	SIA	8/11/2022	8/1/2022
P	1755010	SANBORN MEM SCH/SEACOAST LRNG	NEWTON	A	SCH	703	02	1005	0.0111	2200026	01/01/2022	3	2200092	SOX	6/30/2022	8/12/2022

4 C systems with 10 violations, 9 violations returned to compliance, 10 public notices received.

2 P systems with 2 violations, 2 violations returned to compliance, 2 public notices received.

PWS Type	PWS ID	PWS	Town	Status	Categ	Pop	FRDS Vio Type	Contam	Result	Vio ID	Per Beg	Dur	ENF ID	FRDS Action	RETURNED TO COMPL	PN RECD
C	0162130	ROLLING RIDGE	BARTLETT	A	SFR	58	02	1025	4.2	2200088	07/01/2022	3	2300211	SIA	0	11/9/2022
C	0162130	ROLLING RIDGE	BARTLETT	A	SFR	58	02	1025	4.1	2300090	10/01/2022	3	2300217	SIA	0	0
C	2342080	STAR RIDGE	THORNTON	A	CON	75	02	1025	4.1	2200367	04/01/2022	3	2200108	SIA	0	9/12/2022

2 C systems with 3 violations, 0 violations returned to compliance, 2 public notices received.

PWS Type	PWS ID	PWS	Town	Status	Categ	Pop	FRDS Vio Type	Contam	Result	Vio ID	Per Beg	Dur	ENF ID	FRDS Action	RETURNED TO COMPL	PN RECD
C	0162130	ROLLING RIDGE	BARTLETT	A	SFR	58	02	1075	0.012	2200089	07/01/2022	3	2300213	SIA	0	11/9/2022
C	0162130	ROLLING RIDGE	BARTLETT	A	SFR	58	02	1075	0.013	2300091	10/01/2022	3	2300219	SIA	0	0

1 C system with 2 violations, 0 violations returned to compliance, 1 public notice received.

**SDWIS VIO TYPE 02 - RADIOLOGICAL MCL VIOLATIONS - 2022**

PWS Type	PWS ID	PWS	Town	Status	Categ	Pop	FRDS Vio Type	Contam	Result	Vio ID	Per Beg	Dur	ENF ID	FRDS Action	RETURNED TO COMPL	PN RECD
C	1852150	LANDMARK ESTATES CONDOS	PELHAM	A	SRH	105	02	4000	16	2200006	07/01/2022	3	2300011	SIA	9/20/2022	12/2/2022
C	1852150	LANDMARK ESTATES CONDOS	PELHAM	A	SRH	105	02	4000	26	2300008	10/01/2022	3	2300015	SIA	4/1/2022	12/2/2022

1 C system with 2 violations, 2 violations returned to compliance, 2 public notices received.

PWS Type	PWS ID	PWS	Town	Status	Categ	Pop	FRDS Vio Type	Contam	Result	Vio ID	Per Beg	Dur	ENF ID	FRDS Action	RETURNED TO COMPL	PN RECD
C	1172030	SILVER LAKE ESTATES	HOLLIS	A	SRH	56	02	4006	298	2200003	07/01/2022	3	2300007	SIA	1/26/2022	10/5/2022
C	1172030	SILVER LAKE ESTATES	HOLLIS	A	SRH	56	02	4006	235	2300004	10/01/2022	3	2300010	SIA	0	12/29/2022
C	1852150	LANDMARK ESTATES CONDOS	PELHAM	A	SRH	105	02	4006	176	2200009	07/01/2022	3	2300017	SIA	11/21/2022	12/2/2022
C	1852150	LANDMARK ESTATES CONDOS	PELHAM	A	SRH	105	02	4006	172	2300007	10/01/2022	3	2300013	SIA	12/21/2022	12/2/2022

2 C systems with 4 violations, 3 violations returned to compliance, 4 public notices received.

PWS Type	PWS ID	PWS	Town	Status	Categ	Pop	FRDS Vio Type	Contam	Result	Vio ID	Per Beg	Dur	ENF ID	FRDS Action	RETURNED TO COMPL	PN RECD
C	1392050	BOUMIL GROVE CONDOS	LONDONDERRY	A	CON	75	02	4010	5.8	2200099	01/01/2022	3	2200234	SIA	0	8/31/2022
C	2312090	HIGHLAND PLACE	TAMWORTH	A	APT	30	02	4010	6	2200003	01/01/2022	3	2200004	SIA	1/26/2022	10/5/2022
C	2312090	HIGHLAND PLACE	TAMWORTH	A	APT	30	02	4010	13	2300004	10/01/2022	3	2300007	SIA	0	12/29/2022
C	2544010	WARDE REHABILITATION/NURSING	WINDHAM	A	HOM	155	02	4010	7	2200013	04/01/2022	3	2200036	SIA	4/15/2022	7/27/2022
C	2544010	WARDE REHABILITATION/NURSING	WINDHAM	A	HOM	155	02	4010	6	2200016	07/01/2022	3	2300043	SIA	9/30/2022	10/3/2022

3 C systems with 5 violations, 3 violations returned to compliance, 5 public notices received.

**SDWIS VIO TYPE 02 - DISINFECTION BY PRODUCTS (DBP) MCL VIOLATIONS - 2022**

PWS Type	PWS ID	PWS	Town	Status	Categ	Pop	FRDS Vio Type	Contam	Result	Vio ID	Per Beg	Dur	ENF ID	FRDS Action	RETURNED TO COMPL	PN RECD
C	1211010	JACKSON WATER PCT	JACKSON	A	MCW	500	02	2456	0.061	2200270	07/01/2022	3	2300077	SIA	0	11/3/2022
C	1691010	NEW HAMPTON VILLAGE PCT	NEW HAMPTON	A	MCW	600	02	2456	0.075	2200449	01/01/2022	3	2200223	SIA	0	5/9/2022
C	1691010	NEW HAMPTON VILLAGE PCT	NEW HAMPTON	A	MCW	600	02	2456	0.075	2200451	04/01/2022	3	2200236	SIA	0	8/14/2022
C	1691010	NEW HAMPTON VILLAGE PCT	NEW HAMPTON	A	MCW	600	02	2456	0.074	2200453	07/01/2022	3	2300246	SIA	0	11/9/2022
C	2001010	ROCHESTER WATER DEPT	ROCHESTER	A	MCW	25000	02	2456	0.061	2200017	01/01/2022	3	2200053	SOX	9/26/2022	7/19/2022
P	2085010	SANDOWN CENTRAL SCH	SANDOWN	A	SCH	170	02	2456	0.133	2200013	07/01/2022	3	2300028	SIA	4/15/2022	7/27/2022

3 C systems with 5 violations, 1 violation returned to compliance, 5 public notices received.

1 P system with 1 violation, 1 violation returned to compliance, 1 public notice received.

PWS Type	PWS ID	PWS	Town	Status	Categ	Pop	FRDS Vio Type	Contam	Result	Vio ID	Per Beg	Dur	ENF ID	FRDS Action	RETURNED TO COMPL	PN RECD
C	0351010	CANAAN WATER DEPT	CANAAN	A	MCW	625	02	2950	0.084	2200064	01/01/2022	3	2200180	SOX	7/7/2022	5/11/2022
C	1691010	NEW HAMPTON VILLAGE PCT	NEW HAMPTON	A	MCW	600	02	2950	0.085	2200450	04/01/2022	3	2200234	SIA	0	8/14/2022
P	2085010	SANDOWN CENTRAL SCH	SANDOWN	A	SCH	170	02	2950	0.14	2200012	07/01/2022	3	2300026	SIA	9/21/2022	7/6/2022

2 C systems with 2 violations, 1 violation returned to compliance, 2 public notices received.

1 P system with 1 violation, 1 violation returned to compliance, 1 public notice received.

**SDWIS VIO TYPE 1A - REVISED TOTAL COLIFORM RULE (RTCR) MCL VIOLATIONS - 2022**

PWS Type	PWS ID	PWS	Town	Status	Categ	Pop	FRDS Vio Type	Contam	Result	Vio ID	Per Beg	Dur	ENF ID	FRDS Action	RETURNED TO COMPL	PN RECD
C	0751010	ENFIELD WATER DEPT	ENFIELD	A	MCW	1345	1A	8000	0	2300445	11/01/2022	1	2300071	SOX	12/21/2022	11/9/2022
C	1193020	ELM BROOK VILLAGE	HOPKINTON	A	MHP	90	1A	8000	0	2200029	07/01/2022	1	2200095	SOX	8/11/2022	8/1/2022
C	1193020	ELM BROOK VILLAGE	HOPKINTON	A	MHP	90	1A	8000	0	2200030	09/01/2022	1	2300099	SOX	11/21/2022	10/5/2022
C	1612280	HERMIT COVE	MOULTONBOROUGH	A	SFR	52	1A	8000	0	2300001	12/01/2022	1	2300001	SIA	0	12/13/2022
C	2041010	RYE WATER DIST	RYE	A	MCW	4300	1A	8000	0	2300007	10/01/2022	1	2300021	SOX	12/21/2022	12/2/2022
C	2281010	SURRY VILLAGE WATER	SURRY	A	SCW	50	1A	8000	0	2300491	10/01/2022	1	2300126	SOX	11/21/2022	11/21/2022
C	2303020	VIEW POINT COOP	SWANZEY	A	MHP	248	1A	8000	0	2200052	09/01/2022	1	2300087	SOX	11/21/2022	9/26/2022
C	2501010	WHITEFIELD WATER	WHITEFIELD	A	LCW	1640	1A	8000	0	2200025	09/01/2022	1	2300061	SOX	5/16/2022	5/24/2022
N	0487040	FORBES HILL NOTCH VIEW RESORT	COLEBROOK	A	CPG	36	1A	8000	0	2200027	05/01/2022	1	2200071	SOX	7/15/2022	6/14/2022
N	1427030	OGONTZ UPPER CAMP	LYMAN	A	CPG	150	1A	8000	0	2200031	07/01/2022	1	2200087	SOX	7/22/2022	8/31/2022
N	1858130	PELHAM BP	PELHAM	A	GAS	25	1A	8000	0	2200031	09/01/2022	1	2300114	SOX	7/22/2022	8/31/2022
P	0895010	GILMANTON ELEMENTARY SCH	GILMANTON	A	SCH	494	1A	8000	0	2200016	07/01/2022	1	2200057	SOX	9/30/2022	10/3/2022
P	1335020	LIVE AND LEARN DAY CARE	LEE	A	DAY	45	1A	8000	0	2300017	11/01/2022	1	2300051	SIA	12/21/2022	12/22/2022
P	1625020	SECOND NATURE ACADEMY	NASHUA	A	SCH	212	1A	8000	0	2300011	11/01/2022	1	2300033	SIA	0	11/17/2022
P	1625020	SECOND NATURE ACADEMY	NASHUA	A	SCH	212	1A	8000	0	2300012	12/01/2022	1	2300036	SIA	0	12/9/2022

7 C systems with 8 violations, 7 violations returned to compliance, 8 public notices received.

3 N systems with 3 violations, 3 violations returned to compliance, 3 public notices received.

3 P systems with 4 violations, 2 violations returned to compliance, 4 public notices received.

**SDWIS VIO TYPE 41, 42, 43 & 44 - SURFACE WATER RULE - TREATMENT TECHNIQUE VIOLATIONS - 2022**

PWS Type	PWS ID	PWS	Town	Status	Categ	Pop	FRDS Vio Type	Contam	Result	Vio ID	Per Beg	Dur	ENF ID	FRDS Action	RETURNED TO COMPL	PN RECD
C	0081010	ANDOVER VILLAGE DIST	ANDOVER	A	MCW	650	41	0200	0	2200566	09/01/2022	1	2300059	SIA	0	11/10/2022
C	1691010	NEW HAMPTON VILLAGE PCT	NEW HAMPTON	A	MCW	600	41	0200	0	2200452	07/01/2022	1	2200245	SOX	9/20/2022	9/16/2022

2 C systems with 2 violations, 1 violation returned to compliance, 2 public notices received.

**There were no violations issued to any public water systems for violation types 42, 43 & 44 in 2022.**

**SDWIS VIO TYPE 41 & 45 - GROUNDWATER RULE - TREATMENT TECHNIQUE VIOLATIONS - 2022**

PWS Type	PWS ID	PWS	Town	Status	Categ	Pop	FRDS Vio Type	Contam	Result	Vio ID	Per Beg	Dur	ENF ID	FRDS Action	RETURNED TO COMPL	PN RECD
C	0512060	FOREST EDGE	CONWAY	A	CON	118	45	0700	0	2200603	03/30/2022	0	2300074	SIA	0	12/23/2022
C	1942020	TENNEY BROOK CONDOS I	PLYMOUTH	A	CON	90	45	0700	0	2300337	12/01/2022	0	2300127	SIA	0	0
N	0158210	AROMA JOES	BARRINGTON	A	RES	600	45	0700	0	2300018	10/11/2022	0	2300052	SIA	4/11/2022	0
N	1948040	THE EDGE OF TOWN TAVERN	PLYMOUTH	A	RES	100	45	0700	0	2200111	08/25/2022	0	2300272	SOX	10/20/2022	0

2 C systems with 2 violations, 0 violations returned to compliance, 1 public notice received.

2 N systems with 2 violations, 2 violations returned to compliance, 0 public notices received.

**There were no violations issued to any public water system for violation type 41 in 2022.**

**SDWIS VIO TYPES 57, 58 & 65 - LCR RULE - TREATMENT TECHNIQUE VIOLATIONS - 2022**

PWS Type	PWS ID	PWS	Town	Status	Categ	Pop	FRDS Vio Type	Contam	Result	Vio ID	Per Beg	Dur	ENF ID	FRDS Action	RETURNED TO COMPL	PN RECD
C	1162010	HIGHLAND COLONY	HOLDERNESS	A	CON	88	57	5000	0	2200384	01/11/2022	0	2200066	SOX	2/9/2022	2/23/2022

1 C system with 1 violation, 1 violation returned to compliance, 1 public notice received.

PWS Type	PWS ID	PWS	Town	Status	Categ	Pop	FRDS Vio Type	Contam	Result	Vio ID	Per Beg	Dur	ENF ID	FRDS Action	RETURNED TO COMPL	PN RECD
P	1996040	HANNAFORD RINDGE 8180	RINDGE	A	COM	275	58	5000	0	2200020	08/28/2022	0	2200053	SIA	6/13/2022	5/23/2022

1 P system with 1 violation, 1 violation returned to compliance, 1 public notice received.

PWS Type	PWS ID	PWS	Town	Status	Categ	Pop	FRDS Vio Type	Contam	Result	Vio ID	Per Beg	Dur	ENF ID	FRDS Action	RETURNED TO COMPL	PN RECD
C	2552010	WEDIKO SCHOOL	WINDSOR	A	DOM	280	65	5000	0	2200025	08/22/2022	0	2200071	SOX	5/16/2022	5/24/2022

1 C system with 1 violation, 1 violation returned to compliance, 1 public notice received.



**SDWIS VIO TYPES 2A, 2B, 2C & 2D - RTRC TREATMENT TECHNIQUE VIOLATIONS - 2022**

PWS Type	PWS ID	PWS	Town	Status	Categ	Pop	FRDS Vio Type	Contam	Result	Vio ID	Per Beg	Dur	ENF ID	FRDS Action	RETURNED TO COMPL	PN RECD
C	0262010	EVERGREEN DRIVE WATER	BOW	A	SFR	80	2A	8000	0	2200155	04/25/2022	1	2200163	SOX	4/29/2022	5/5/2022
C	1612080	WEST WYNDE VILLAGE	MOULTONBOROUGH	A	SFR	26	2A	8000	0	2200002	01/09/2022	1	2200012	SOX	1/26/2022	1/26/2022
N	0149040	CTR BARNSTEAD CHRISTIAN CHURCH	BARNSTEAD	A	HAL	85	2A	8000	0	2200015	07/30/2022	1	2200055	SOX	8/4/2022	8/1/2022
N	0158170	BARRINGTON STATION	BARRINGTON	A	RES	125	2A	8000	0	2200019	09/23/2022	1	2300062	SOX	4/15/2022	2/11/2022
N	0328030	ALAMO TEXAS BAR-B-CUE	BROOKLINE	A	RES	80	2A	8000	0	2200018	08/27/2022	1	2300050	SOX	4/15/2022	2/11/2022
N	0937020	TIPPICANOE CAMPGROUND	GOSHEN	A	CPG	325	2A	8000	0	2300048	10/30/2022	1	2300122	SIA	0	12/20/2022
N	1617220	CAMP QUINEBARGE/NORTH	MOULTONBOROUGH	A	JUV	115	2A	8000	0	2200001	09/04/2022	1	2200006	SOX	6/8/2022	5/25/2022
N	1648020	MOLLYS TAVERN AND RESTAURANT	NEW BOSTON	A	RES	75	2A	8000	0	2300026	10/30/2022	1	2300082	SOX	12/14/2022	12/15/2022
N	2397040	LAKE FOREST RESORT	WAKEFIELD	A	REC	260	2A	8000	0	2300022	11/19/2022	1	2300065	SIA	5/10/2022	11/18/2022
N	2577060	LOST RIVER VLY CMPGRND MTN 216	WOODSTOCK	A	CPG	68	2A	8000	0	2300034	11/27/2022	1	2300106	SIE		12/22/2022

2 C systems with 2 violations, 2 violations returned to compliance, 2 public notices received.

8 N systems with 8 violations, 6 violations returned to compliance, 8 public notices received.

PWS Type	PWS ID	PWS	Town	Status	Categ	Pop	FRDS Vio Type	Contam	Result	Vio ID	Per Beg	Dur	ENF ID	FRDS Action	RETURNED TO COMPL	PN RECD
C	1973060	TRANQUILITY ESTATES	RAYMOND	A	MHP	315	2B	8000	0	2200034	08/16/2022	1	2300111	SOX	10/13/2022	9/27/2022
C	2373010	NORTH COUNTRY VILLAGE	TUFTONBORO	A	MHP	143	2B	8000	0	2300314	11/04/2022	1	2300157	SOX	11/21/2022	11/29/2022
N	0067150	ROBERTS KNOLL CAMPGROUND	ALTON	A	CPG	183	2B	8000	0	2200008	09/26/2022	1	2200024	SIA	9/13/2022	10/28/2022
N	0688030	SCHOOL STREET CAFE	DUNBARTON	A	RES	30	2B	8000	0	2200003	09/20/2022	1	2300016	SOX	1/26/2022	10/5/2022
N	2007010	GRAND VIEW CAMPING/SAFARI	ROCHESTER	A	CPG	800	2B	8000	0	2300013	10/27/2022	1	2300028	SIA	12/21/2022	12/28/2022
N	2037010	RUMNEY BIBLE CONFERENCE CENTER	RUMNEY	A	CPG	300	2B	8000	0	2300024	12/22/2022	1	2300069	SIA	0	0

2 C systems with 2 violations, 2 violations returned to compliance, 2 public notices received.

4 N systems with 4 violations, 3 violations returned to compliance, 3 public notices received.

PWS Type	PWS ID	PWS	Town	Status	Categ	Pop	FRDS Vio Type	Contam	Result	Vio ID	Per Beg	Dur	ENF ID	FRDS Action	RETURNED TO COMPL	PN RECD
C	0583010	SPRUCE VALLEY MHP	DANVILLE	A	MHP	92	2C	8000	0	2300067	11/13/2022	0	2300168	SIA	0	0
C	0732040	18 HUGHES LN/EFFINGHAM	EFFINGHAM	A	APT	60	2C	8000	0	2200583	03/19/2022	0	2200099	SIA	0	5/4/2022
C	0732040	18 HUGHES LN/EFFINGHAM	EFFINGHAM	A	APT	60	2C	8000	0	2200587	09/04/2022	0	2300118	SOX	11/1/2022	11/1/2022
C	1692030	MANSFIELD WOODS	NEW HAMPTON	A	SRH	66	2C	8000	0	2200036	03/05/2022	0	2200109	SOX	3/24/2022	5/3/2022
N	0487040	FORBES HILL NOTCH VIEW RESORT	COLEBROOK	A	CPG	36	2C	8000	0	2200028	09/01/2022	0	2200078	SOX	9/16/2022	9/21/2022
N	1858070	YA MAS GREEK TAVERNA AND BAR	PELHAM	A	RES	50	2C	8000	0	2200038	09/01/2022	0	2300105	SIA	7/19/2022	11/23/2022

3 C systems with 4 violations, 2 violations returned to compliance, 3 public notices received.

2 N systems with 2 violations, 2 violations returned to compliance, 2 public notices received.

**There were no violations issued to any public water system for violation type 2D in 2022.**

**SDWIS VIOLATION TYPE 71 - CONSUMER CONFIDENCE REPORT VIOLATIONS - 2022**

PWS Type	PWS ID	PWS	Town	Status	Categ	Pop	FRDS Vio Type	Contam	Result	Vio ID	Per Beg	Dur	ENF ID	FRDS Action	RETURNED TO COMPL	PN RECD
C	0022010	WILDWOOD DEV	ALBANY	A	SFR	123	71	7000	0	2200429	07/01/2022	0	2200018	SOX	7/15/2022	0
C	0043050	BEAR VIEW CROSSING	ALLENSTOWN	A	MHP	309	71	7000	0	2200434	07/01/2022	0	2200048	SOX	7/27/2022	0
C	0202040	WESTVIEW MEADOWS	BELMONT	A	SFR	58	71	7000	0	2200652	07/01/2022	0	2200304	SOX	8/31/2022	0
C	0513100	MOUNTAIN VALE VILLAGE MHP	CONWAY	A	MHP	388	71	7000	0	2200038	07/01/2022	0	2200076	SOX	7/19/2022	11/23/2022
C	0862030	FREEDOM VILLAGE CONDOS	FREEDOM	A	CON	165	71	7000	0	2200043	07/01/2022	0	2200115	SOX	7/18/2022	9/28/2022
C	0882050	BRAKE HILL ACRES	GILFORD	A	SFR	98	71	7000	0	2200027	07/01/2022	0	2200054	SOX	7/15/2022	6/14/2022
C	0882090	GUNSTOCK GLEN WATER	GILFORD	A	SFR	138	71	7000	0	2200035	07/01/2022	0	2200060	SOX	7/15/2022	9/27/2022
C	1101050	MOUNTAIN LAKES WATER DISTRICT	HAVERHILL	A	SCW	787	71	7000	0	2200262	07/01/2022	0	2200074	SOX	7/20/2022	0
C	1402010	FLINTLOCK APTS	LOUDON	A	APT	30	71	7000	0	2200633	07/01/2022	0	2200044	SOX	8/11/2022	0
C	1612200	LANDS END	MOULTONBOROUGH	A	CON	50	71	7000	0	2200418	07/01/2022	0	2200076	SOX	8/16/2022	0
C	1842030	INDIAN MOUND GOLF CLUB	OSSIPEE	A	SFR	260	71	7000	0	2200073	07/01/2022	0	2200144	SOX	11/22/2022	0
C	1871010	PETERBOROUGH WATER WORKS	PETERBOROUGH	A	MCW	4350	71	7000	0	2200032	07/01/2022	0	2200093	SOX	7/13/2022	8/31/2022
C	1973060	TRANQUILITY ESTATES	RAYMOND	A	MHP	315	71	7000	0	2200031	07/01/2022	0	2200099	SOX	7/22/2022	8/31/2022
C	2003090	WESTWIND ESTATES II	ROCHESTER	A	MHP	18	71	7000	0	2200023	07/01/2022	0	2200060	SOX	10/18/2022	9/27/2022

14 C systems with 14 violations, 14 violations returned to compliance, 7 public notices received.

**SDWIS VIO TYPE 75 - PUBLIC NOTICE RULE VIOLATIONS - 2022**

PWS Type	PWS ID	PWS	Town	Status	Categ	Pop	FRDS Vio Type	Contam	Result	Vio ID	Per Beg	Dur	ENF ID	FRDS Action	RETURNED TO COMPL	PN RECD
C	0262010	EVERGREEN DRIVE WATER	BOW	A	SFR	80	75	7500	0	2200157	05/04/2022	0	2200169	SOX	6/16/2022	0
C	0293010	NEWFOUND ACRES MHP	BRIDGEWATER	A	MHP	26	75	7500	0	2200504	01/18/2022	0	2200116	SOX	2/1/2022	0
C	0293010	NEWFOUND ACRES MHP	BRIDGEWATER	A	MHP	26	75	7500	0	2200505	01/18/2022	0	2200118	SOX	2/1/2022	0
C	0351010	CANAAN WATER DEPT	CANAAN	A	MCW	625	75	7500	0	2200067	08/25/2022	3	2300199	SOX	11/22/2022	9/23/2022
C	0351010	CANAAN WATER DEPT	CANAAN	A	MCW	625	75	7500	0	2200068	08/25/2022	3	2300201	SOX	11/22/2022	3/30/2022
C	0351010	CANAAN WATER DEPT	CANAAN	A	MCW	625	75	7500	0	2200072	10/19/2022	0	2300195	SOX	11/22/2022	4/13/2022
C	0351010	CANAAN WATER DEPT	CANAAN	A	MCW	625	75	7500	0	2200073	10/19/2022	0	2300197	SOX	11/22/2022	0
C	0692010	JOHNSON CREEK	DURHAM	A	SFR	50	75	7500	0	2200038	06/06/2022	0	2200117	SOX	7/19/2022	11/23/2022
C	0732040	18 HUGHES LNEFFINGHAM	EFFINGHAM	A	APT	60	75	7500	0	2200589	08/05/2022	0	2300120	SOX	11/4/2022	0
C	0732040	18 HUGHES LNEFFINGHAM	EFFINGHAM	A	APT	60	75	7500	0	2200590	08/05/2022	0	2300122	SOX	11/7/2022	0
C	1333060	PACKERS FALLS VILLAGE	LEE	A	MHP	60	75	7500	0	2100012	07/31/2022	0	2200034	SOX	9/2/2022	0
C	1521010	MEREDITH WATER DEPT	MEREDITH	A	MCW	3750	75	7500	0	2100030	03/08/2022	1	2200067	SOX	5/13/2022	0
C	1672020	COPPLE CROWN VILLAGE DISTRICT	NEW DURHAM	A	SFR	80	75	7500	0	2200425	01/18/2022	0	2200261	SOX	2/14/2022	0
C	1672020	COPPLE CROWN VILLAGE DISTRICT	NEW DURHAM	A	SFR	80	75	7500	0	2200426	01/18/2022	0	2200263	SOX	2/14/2022	0
C	1692030	MANSFIELD WOODS	NEW HAMPTON	A	SRH	66	75	7500	0	2200038	04/28/2022	0	2200114	SOX	7/19/2022	11/23/2022
C	1692030	MANSFIELD WOODS	NEW HAMPTON	A	SRH	66	75	7500	0	2200039	04/28/2022	0	2200116	SOX	5/3/2022	4/22/2022
C	2223010	PLEASANT VALLEY PARK ESTATES	STRATFORD	A	MHP	65	75	7500	0	2200312	07/19/2022	0	2200153	SOX	8/4/2022	0
C	2223010	PLEASANT VALLEY PARK ESTATES	STRATFORD	A	MHP	65	75	7500	0	2200313	07/19/2022	0	2200155	SOX	8/4/2022	0
N	0047010	BEAR BROOK ST PK/BEAVER POND	DEERFIELD	A	STP	350	75	7500	0	2200025	08/28/2022	0	2200059	SOX	5/16/2022	5/24/2022
N	0062020	ALTON SHORES DEVELOPMENT/SOUTH	ALTON	A	SER	38	75	7500	0	2300222	12/19/2022	0	2300044	SIA	0	0
N	0062020	ALTON SHORES DEVELOPMENT/SOUTH	ALTON	A	SER	38	75	7500	0	2300223	12/19/2022	0	2300045	SIA	0	0
N	0067070	ALTON SHORES DEVELOPMENT/NORTH	ALTON	A	SER	83	75	7500	0	2300016	12/19/2022	0	2300041	SIA	12/28/2022	11/30/2022
N	0067070	ALTON SHORES DEVELOPMENT/NORTH	ALTON	A	SER	83	75	7500	0	2300017	12/19/2022	0	2300042	SIA	12/21/2022	12/22/2022
N	0067150	ROBERTS KNOLL CAMPGROUND	ALTON	A	CPG	183	75	7500	0	2200010	10/05/2022	0	2300028	SIA	12/6/2022	1/18/2022
N	0068050	NORTHERN WOODS WINNIPESAUKEE	ALTON	A	MTL	25	75	7500	0	2200102	02/20/2022	0	2200311	SOX	6/20/2022	0
N	0068050	NORTHERN WOODS WINNIPESAUKEE	ALTON	A	MTL	25	75	7500	0	2200103	02/20/2022	0	2200313	SOX	6/20/2022	0
N	0068050	NORTHERN WOODS WINNIPESAUKEE	ALTON	A	MTL	25	75	7500	0	2200106	05/18/2022	0	2200307	SOX	6/20/2022	0
N	0068050	NORTHERN WOODS WINNIPESAUKEE	ALTON	A	MTL	25	75	7500	0	2200107	05/18/2022	0	2200309	SOX	6/20/2022	0
N	0158210	AROMA JOES	BARRINGTON	A	RES	600	75	7500	0	2200015	02/20/2022	0	2200046	SOX	8/4/2022	8/1/2022
N	0158210	AROMA JOES	BARRINGTON	A	RES	600	75	7500	0	2200016	02/20/2022	0	2200048	SOX	9/30/2022	10/3/2022
N	0187010	WILD RIVER CAMPGROUND	BEANS PURCHASE	A	CPG	27	75	7500	0	2200016	08/21/2022	0	2200044	SOX	9/30/2022	10/3/2022
N	0187010	WILD RIVER CAMPGROUND	BEANS PURCHASE	A	CPG	27	75	7500	0	2200017	08/21/2022	0	2200042	SOX	9/26/2022	7/19/2022
N	0198100	MURPHYS TAPROOM/CARRIAGE HSE	BEDFORD	A	RES	350	75	7500	0	2200017	03/21/2022	0	2200057	SOX	9/26/2022	7/19/2022
N	0198100	MURPHYS TAPROOM/CARRIAGE HSE	BEDFORD	A	RES	350	75	7500	0	2200018	03/21/2022	0	2200055	SOX	4/15/2022	2/11/2022
N	0379010	TOWN OFFICES/LIBRARY	CANTERBURY	A	TWN	25	75	7500	0	2300015	12/19/2022	0	2300040	SOX	12/28/2022	10/21/2022
N	0379010	TOWN OFFICES/LIBRARY	CANTERBURY	A	TWN	25	75	7500	0	2300016	12/19/2022	0	2300042	SOX	12/28/2022	11/30/2022
N	0427040	COLD RIVER CAMPGROUND	CHATHAM	A	CPG	35	75	7500	0	2300015	12/19/2022	0	2300030	SIA	12/28/2022	10/21/2022
N	0427040	COLD RIVER CAMPGROUND	CHATHAM	A	CPG	35	75	7500	0	2300016	12/19/2022	0	2300031	SIA	12/28/2022	11/30/2022
N	0487020	MOHAWK VALLEY CAMPING AREA	COLEBROOK	A	CPG	100	75	7500	0	2200069	08/21/2022	0	2200202	SOX	10/18/2022	11/22/2022
N	0487020	MOHAWK VALLEY CAMPING AREA	COLEBROOK	A	CPG	100	75	7500	0	2200070	08/21/2022	0	2200204	SOX	10/18/2022	11/22/2022
N	0708030	JONES GENERAL STORE	EAST KINGSTON	A	GAS	25	75	7500	0	2200028	04/18/2022	0	2200096	SOX	9/16/2022	9/21/2022
N	0708030	JONES GENERAL STORE	EAST KINGSTON	A	GAS	25	75	7500	0	2200029	04/18/2022	0	2200098	SOX	8/11/2022	8/1/2022
N	0737060	JOLLY ROGER CAMPGROUND	EFFINGHAM	A	CPG	113	75	7500	0	2200007	08/21/2022	0	2200023	SOX	8/30/2022	7/5/2022
N	0737060	JOLLY ROGER CAMPGROUND	EFFINGHAM	A	CPG	113	75	7500	0	2200008	08/21/2022	0	2200025	SOX	9/13/2022	10/28/2022
N	0738020	PK MOTEL	EFFINGHAM	A	MTL	60	75	7500	0	2200058	08/21/2022	0	2300180	SOX	10/31/2022	4/22/2022
N	0738020	PK MOTEL	EFFINGHAM	A	MTL	60	75	7500	0	2200059	08/21/2022	0	2300182	SOX	7/29/2022	6/23/2022
N	0888080	BELKNAP POINT INN	GILFORD	A	MTL	43	75	7500	0	2200010	11/21/2022	0	2300027	SOX	12/6/2022	1/18/2022
N	0888080	BELKNAP POINT INN	GILFORD	A	MTL	43	75	7500	0	2200011	11/21/2022	0	2300029	SOX	9/29/2022	10/12/2022
N	0937020	TIPPICANOE CAMPGROUND	GOSHEN	A	CPG	325	75	7500	0	2200050	11/09/2022	0	2300128	SOX	7/1/2022	7/6/2022
N	1127020	SPACIOUS SKIES FRENCH POND	HENNIKER	A	CPG	400	75	7500	0	2200022	03/21/2022	0	2200065	SOX	10/18/2022	9/27/2022
N	1146010	KATS COUNTRY CORNER	HILLSBOROUGH	A	SNK	25	75	7500	0	2200039	09/11/2022	0	2300115	SOX	5/3/2022	4/22/2022
N	1168020	BOULDERS MOTEL	HOLDERNESS	A	MTL	50	75	7500	0	2300015	12/19/2022	0	2300041	SIA	12/28/2022	10/21/2022

**SDWIS VIO TYPE 75 - PUBLIC NOTICE RULE VIOLATIONS - 2022**

PWS Type	PWS ID	PWS	Town	Status	Categ	Pop	FRDS Vio Type	Contam	Result	Vio ID	Per Beg	Dur	ENF ID	FRDS Action	RETURNED TO COMPL	PN RECD
N	1168020	BOULDERS MOTEL	HOLDERNESS	A	MTL	50	75	7500	0	2300016	12/19/2022	0	2300042	SIA	12/28/2022	11/30/2022
N	1237070	LANTERN RESORT	JEFFERSON	A	CPG	260	75	7500	0	2200020	03/21/2022	0	2200063	SOX	6/13/2022	5/23/2022
N	1237070	LANTERN RESORT	JEFFERSON	A	CPG	260	75	7500	0	2200021	03/21/2022	0	2200065	SOX	6/13/2022	5/23/2022
N	1238040	STONE CREEK LODGE	JEFFERSON	A	MTL	42	75	7500	0	2200053	01/18/2022	0	2200166	SOO	0	0
N	1238040	STONE CREEK LODGE	JEFFERSON	A	MTL	42	75	7500	0	2200054	01/18/2022	0	2200167	SOO	0	0
N	1277130	YMCA CAMP LINCOLN/LAKESIDE	KINGSTON	A	HAL	500	75	7500	0	2200016	10/20/2022	0	2300047	SOX	9/30/2022	10/3/2022
N	1277130	YMCA CAMP LINCOLN/LAKESIDE	KINGSTON	A	HAL	500	75	7500	0	2200017	10/20/2022	0	2300049	SOX	9/26/2022	7/19/2022
N	1288300	HIGH OCTANE SALOON	LACONIA	A	RES	99	75	7500	0	2200016	07/19/2022	0	2200046	SOX	9/30/2022	10/3/2022
N	1288300	HIGH OCTANE SALOON	LACONIA	A	RES	99	75	7500	0	2200017	07/19/2022	0	2200048	SOX	9/26/2022	7/19/2022
N	1388030	THAT DAM PIT STOP	LITTLETON	A	GAS	150	75	7500	0	2100016	03/03/2022	0	2200050	SOX	3/10/2022	0
N	1388030	THAT DAM PIT STOP	LITTLETON	A	GAS	150	75	7500	0	2200014	01/18/2022	0	2200052	SOX	4/15/2022	3/21/2022
N	1388030	THAT DAM PIT STOP	LITTLETON	A	GAS	150	75	7500	0	2200015	01/18/2022	0	2200054	SOX	8/4/2022	8/1/2022
N	1388030	THAT DAM PIT STOP	LITTLETON	A	GAS	150	75	7500	0	2200019	11/21/2022	0	2300066	SOX	4/15/2022	2/11/2022
N	1388030	THAT DAM PIT STOP	LITTLETON	A	GAS	150	75	7500	0	2200020	11/21/2022	0	2300068	SOX	6/13/2022	5/23/2022
N	1568050	TACO TIME	MILFORD	A	RES	50	75	7500	0	2200021	09/21/2022	0	2300063	SOX	6/13/2022	5/23/2022
N	1568050	TACO TIME	MILFORD	A	RES	50	75	7500	0	2200022	09/21/2022	0	2300065	SOX	10/18/2022	9/27/2022
N	1577020	LOG HAVEN CAMPGROUND	MILLSFIELD	A	CPG	200	75	7500	0	2300020	12/19/2022	0	2300064	SIA	0	11/18/2022
N	1577020	LOG HAVEN CAMPGROUND	MILLSFIELD	A	CPG	200	75	7500	0	2300021	12/19/2022	0	2300065	SIA	11/16/2022	11/16/2022
N	1587010	YOGI BEARS/LAKES REGION	MILTON	A	CPG	675	75	7500	0	2200014	09/21/2022	0	2300042	SOX	4/15/2022	3/21/2022
N	1587010	YOGI BEARS/LAKES REGION	MILTON	A	CPG	675	75	7500	0	2200015	09/21/2022	0	2300044	SOX	8/4/2022	8/1/2022
N	1587030	YOGI BEARS/LAKES REGION SOUTH	MILTON	A	CPG	195	75	7500	0	2200009	09/21/2022	0	2300024	SOX	11/21/2022	12/2/2022
N	1587030	YOGI BEARS/LAKES REGION SOUTH	MILTON	A	CPG	195	75	7500	0	2200010	09/21/2022	0	2300026	SOX	12/6/2022	12/2/2022
N	1588090	MILTON MOBIL	MILTON	A	GAS	45	75	7500	0	2200006	02/20/2022	0	2200018	SOO	9/20/2022	12/2/2022
N	1588090	MILTON MOBIL	MILTON	A	GAS	45	75	7500	0	2200007	02/20/2022	0	2200017	SOO	8/30/2022	7/5/2022
N	1588090	MILTON MOBIL	MILTON	A	GAS	45	75	7500	0	2200008	03/03/2022	0	2200013	SIA	9/13/2022	10/28/2022
N	1588090	MILTON MOBIL	MILTON	A	GAS	45	75	7500	0	2200009	03/03/2022	0	2200021	SOO	11/21/2022	12/2/2022
N	1618390	EL MARIACHI	MOULTONBOROUGH	A	RES	25	75	7500	0	2200012	09/21/2022	0	2300038	SOX	9/21/2022	7/6/2022
N	1618390	EL MARIACHI	MOULTONBOROUGH	A	RES	25	75	7500	0	2200013	09/21/2022	0	2300040	SOX	4/15/2022	7/27/2022
N	1648020	MOLLYS TAVERN AND RESTAURANT	NEW BOSTON	A	RES	75	75	7500	0	2200028	11/09/2022	0	2300087	SOX	9/16/2022	9/21/2022
N	1648040	DODGES COUNTRY STORE	NEW BOSTON	A	SNK	50	75	7500	0	2200006	05/18/2022	0	2200013	SOX	9/20/2022	12/2/2022
N	1648040	DODGES COUNTRY STORE	NEW BOSTON	A	SNK	50	75	7500	0	2200007	05/18/2022	0	2200015	SOX	8/30/2022	7/5/2022
N	1727090	MTNSIDE RACQUET AND FITNES CTR	SUTTON	A	REC	50	75	7500	0	2200014	04/18/2022	0	2200049	SOX	4/15/2022	3/21/2022
N	1727090	MTNSIDE RACQUET AND FITNES CTR	SUTTON	A	REC	50	75	7500	0	2200015	04/18/2022	0	2200051	SOX	8/4/2022	8/1/2022
N	1807050	CEDAR WATERS/EAST	NOTTINGHAM	A	CPG	33	75	7500	0	2200005	08/28/2022	0	2200012	SOX	9/20/2022	8/24/2022
N	1848300	M AND V CONVENIENCE/ VIDEO	OSSIPEE	A	GAS	100	75	7500	0	2200032	11/21/2022	0	2300094	SOX	7/13/2022	8/31/2022
N	1848300	M AND V CONVENIENCE/ VIDEO	OSSIPEE	A	GAS	100	75	7500	0	2200033	11/21/2022	0	2300096	SOX	9/21/2022	9/27/2022
N	1858150	PELHAM HOUSE OF PIZZA	PELHAM	A	RES	25	75	7500	0	2200022	06/20/2022	0	2200073	SOX	10/18/2022	9/27/2022
N	1858150	PELHAM HOUSE OF PIZZA	PELHAM	A	RES	25	75	7500	0	2200023	06/20/2022	0	2200075	SOX	10/18/2022	9/27/2022
N	1858150	PELHAM HOUSE OF PIZZA	PELHAM	A	RES	25	75	7500	0	2300028	12/19/2022	0	2300090	SIA	0	0
N	1858150	PELHAM HOUSE OF PIZZA	PELHAM	A	RES	25	75	7500	0	2300029	12/19/2022	0	2300091	SIA	12/1/2022	11/23/2022
N	1948040	THE EDGE OF TOWN TAVERN	PLYMOUTH	A	RES	100	75	7500	0	2200077	01/18/2022	0	2200207	SIA	7/29/2022	6/22/2022
N	1948040	THE EDGE OF TOWN TAVERN	PLYMOUTH	A	RES	100	75	7500	0	2200078	01/18/2022	0	2200208	SIA	7/29/2022	6/22/2022
N	1948040	THE EDGE OF TOWN TAVERN	PLYMOUTH	A	RES	100	75	7500	0	2200081	02/20/2022	0	2200213	SIA	0	0
N	1948040	THE EDGE OF TOWN TAVERN	PLYMOUTH	A	RES	100	75	7500	0	2200082	02/20/2022	0	2200214	SIA	0	0
N	1948040	THE EDGE OF TOWN TAVERN	PLYMOUTH	A	RES	100	75	7500	0	2200085	03/21/2022	0	2200220	SIA	0	0
N	1948040	THE EDGE OF TOWN TAVERN	PLYMOUTH	A	RES	100	75	7500	0	2200086	03/21/2022	0	2200221	SIA	0	0
N	1948040	THE EDGE OF TOWN TAVERN	PLYMOUTH	A	RES	100	75	7500	0	2200089	04/18/2022	0	2200226	SIA	0	11/9/2022
N	1948040	THE EDGE OF TOWN TAVERN	PLYMOUTH	A	RES	100	75	7500	0	2200093	05/18/2022	0	2200232	SIA	0	0
N	1948040	THE EDGE OF TOWN TAVERN	PLYMOUTH	A	RES	100	75	7500	0	2200094	05/18/2022	0	2200233	SIA	0	0
N	1948040	THE EDGE OF TOWN TAVERN	PLYMOUTH	A	RES	100	75	7500	0	2200098	06/20/2022	0	2200239	SIA	0	0
N	1948040	THE EDGE OF TOWN TAVERN	PLYMOUTH	A	RES	100	75	7500	0	2200099	06/20/2022	0	2200240	SIA	0	8/31/2022
N	1948040	THE EDGE OF TOWN TAVERN	PLYMOUTH	A	RES	100	75	7500	0	2200103	07/19/2022	0	2200246	SIA	6/20/2022	0

**SDWIS VIO TYPE 75 - PUBLIC NOTICE RULE VIOLATIONS - 2022**

PWS Type	PWS ID	PWS	Town	Status	Categ	Pop	FRDS Vio Type	Contam	Result	Vio ID	Per Beg	Dur	ENF ID	FRDS Action	RETURNED TO COMPL	PN RECD
N	1948040	THE EDGE OF TOWN TAVERN	PLYMOUTH	A	RES	100	75	7500	0	2200104	07/19/2022	0	2200247	SIA	4/15/2022	6/20/2022
N	1948040	THE EDGE OF TOWN TAVERN	PLYMOUTH	A	RES	100	75	7500	0	2200107	08/22/2022	0	2200252	SIA	6/20/2022	0
N	1948040	THE EDGE OF TOWN TAVERN	PLYMOUTH	A	RES	100	75	7500	0	2200108	08/22/2022	0	2200253	SIA	7/29/2022	6/20/2022
N	1948040	THE EDGE OF TOWN TAVERN	PLYMOUTH	A	RES	100	75	7500	0	2200112	09/21/2022	0	2200260	SIA	0	0
N	1948040	THE EDGE OF TOWN TAVERN	PLYMOUTH	A	RES	100	75	7500	0	2200113	09/21/2022	0	2200261	SIA	0	0
N	1948040	THE EDGE OF TOWN TAVERN	PLYMOUTH	A	RES	100	75	7500	0	2200116	10/23/2022	0	2300266	SIA	0	0
N	1948040	THE EDGE OF TOWN TAVERN	PLYMOUTH	A	RES	100	75	7500	0	2200117	10/23/2022	0	2300267	SIA	0	0
N	1948040	THE EDGE OF TOWN TAVERN	PLYMOUTH	A	RES	100	75	7500	0	2200120	11/21/2022	0	2300274	SIA	0	0
N	1948040	THE EDGE OF TOWN TAVERN	PLYMOUTH	A	RES	100	75	7500	0	2200121	11/21/2022	0	2300275	SIA	0	0
N	1948040	THE EDGE OF TOWN TAVERN	PLYMOUTH	A	RES	100	75	7500	0	2200122	11/03/2022	0	2300276	SIA	0	0
N	1977010	ZIONS CAMP	RAYMOND	A	CPG	100	75	7500	0	2200039	01/19/2022	0	2200132	SOX	5/3/2022	4/22/2022
N	1997040	CATHEDRAL OF THE PINES	RINDGE	A	HAL	50	75	7500	0	2200038	01/18/2022	0	2200103	SOX	7/19/2022	11/23/2022
N	1997040	CATHEDRAL OF THE PINES	RINDGE	A	HAL	50	75	7500	0	2200039	01/18/2022	0	2200105	SOX	5/3/2022	4/22/2022
N	2078020	SANBORNTON MARKET	SANBORNTON	A	GAS	40	75	7500	0	2200039	06/20/2022	0	2200124	SOX	5/3/2022	4/22/2022
N	2078020	SANBORNTON MARKET	SANBORNTON	A	GAS	40	75	7500	0	2200040	06/20/2022	0	2200126	SOX	7/29/2022	7/14/2022
N	2098020	CORNER HOUSE	SANDWICH	A	RES	100	75	7500	0	2200024	07/19/2022	0	2200074	SOX	2/15/2022	2/22/2022
N	2098020	CORNER HOUSE	SANDWICH	A	RES	100	75	7500	0	2200025	07/19/2022	0	2200076	SOX	5/16/2022	5/24/2022
N	2187020	SOUTH POND RECREATION AREA	STARK	A	REC	25	75	7500	0	2200018	08/22/2022	0	2200049	SOX	4/15/2022	2/11/2022
N	2187020	SOUTH POND RECREATION AREA	STARK	A	REC	25	75	7500	0	2200019	08/22/2022	0	2200047	SOX	4/15/2022	2/11/2022
N	2197040	COLEMAN STATE PK VISITORS CTR	STEWARTSTOWN	A	CPG	25	75	7500	0	2300005	12/20/2022	0	2300011	SIA	0	11/18/2022
N	2197040	COLEMAN STATE PK VISITORS CTR	STEWARTSTOWN	A	CPG	25	75	7500	0	2300006	12/20/2022	0	2300012	SIA	12/21/2022	11/29/2022
N	2218030	THREE SHINING STARS	STRAFFORD	A	GAS	100	75	7500	0	2200031	03/21/2022	0	2200243	SOX	11/22/2022	0
N	2218030	THREE SHINING STARS	STRAFFORD	A	GAS	100	75	7500	0	2200074	03/21/2022	0	2200245	SOX	4/13/2022	5/9/2022
N	2307080	GOMARLOS FOOD AND CIRCUS	SWANZEY	A	RES	25	75	7500	0	2200010	03/10/2022	0	2200031	SOX	12/6/2022	1/18/2022
N	2308060	SWANZEY NEIGHBORS	SWANZEY	A	GAS	25	75	7500	0	2200020	02/20/2022	0	2200051	SOX	6/13/2022	5/23/2022
N	2308060	SWANZEY NEIGHBORS	SWANZEY	A	GAS	25	75	7500	0	2200021	02/20/2022	0	2200053	SOX	6/13/2022	5/23/2022
N	2308080	ANGIES PIZZERIA	SWANZEY	A	RES	30	75	7500	0	2200011	11/22/2022	0	2300032	SOX	9/29/2022	10/12/2022
N	2308080	ANGIES PIZZERIA	SWANZEY	A	RES	30	75	7500	0	2200012	11/22/2022	0	2300034	SOX	9/21/2022	7/6/2022
N	2458090	STARK HOUSE TAVERN	WEARE	A	RES	200	75	7500	0	2200030	11/22/2022	0	2300099	SOX	11/21/2022	10/5/2022
N	2458090	STARK HOUSE TAVERN	WEARE	A	RES	200	75	7500	0	2200031	11/22/2022	0	2300101	SOX	7/22/2022	8/31/2022
N	2577010	BROKEN BRANCH KOA CAMPGROUND	WOODSTOCK	A	CPG	335	75	7500	0	2300026	12/12/2022	0	2300068	SIA	12/14/2022	12/15/2022
N	2577020	LOST RIVER VLY CMPGRD LAUNDRY	WOODSTOCK	A	CPG	315	75	7500	0	2200027	07/19/2022	0	2200100	SOX	7/15/2022	6/14/2022
N	2577020	LOST RIVER VLY CMPGRD LAUNDRY	WOODSTOCK	A	CPG	315	75	7500	0	2200028	07/19/2022	0	2200098	SOX	9/16/2022	9/21/2022
N	2577020	LOST RIVER VLY CMPGRD LAUNDRY	WOODSTOCK	A	CPG	315	75	7500	0	2200029	07/27/2022	0	2200094	SOX	8/11/2022	8/1/2022
N	2577020	LOST RIVER VLY CMPGRD LAUNDRY	WOODSTOCK	A	CPG	315	75	7500	0	2200030	07/27/2022	0	2200096	SOX	11/21/2022	10/5/2022
N	2577020	LOST RIVER VLY CMPGRD LAUNDRY	WOODSTOCK	A	CPG	315	75	7500	0	2200035	10/23/2022	0	2300113	SIA	7/15/2022	9/27/2022
N	2577020	LOST RIVER VLY CMPGRD LAUNDRY	WOODSTOCK	A	CPG	315	75	7500	0	2200036	10/23/2022	0	2300114	SIA	3/24/2022	5/3/2022
N	2577020	LOST RIVER VLY CMPGRD LAUNDRY	WOODSTOCK	A	CPG	315	75	7500	0	2200037	11/22/2022	0	2300117	SFJ	3/24/2022	5/3/2022
N	2577020	LOST RIVER VLY CMPGRD LAUNDRY	WOODSTOCK	A	CPG	315	75	7500	0	2200038	11/22/2022	0	2300118	SFJ	7/19/2022	11/23/2022
N	2577060	LOST RIVER VLY CMPGRND MTN 216	WOODSTOCK	A	CPG	68	75	7500	0	2200023	07/19/2022	0	2200082	SOX	10/18/2022	9/27/2022
N	2577060	LOST RIVER VLY CMPGRND MTN 216	WOODSTOCK	A	CPG	68	75	7500	0	2200024	07/19/2022	0	2200084	SOX	2/15/2022	2/22/2022
N	2577060	LOST RIVER VLY CMPGRND MTN 216	WOODSTOCK	A	CPG	68	75	7500	0	2200030	10/23/2022	0	2300099	SIA	11/21/2022	10/5/2022
N	2577060	LOST RIVER VLY CMPGRND MTN 216	WOODSTOCK	A	CPG	68	75	7500	0	2200031	10/23/2022	0	2300100	SIA	7/22/2022	8/31/2022
N	2577060	LOST RIVER VLY CMPGRND MTN 216	WOODSTOCK	A	CPG	68	75	7500	0	2200031	10/23/2022	0	2300101	SFJ	7/22/2022	8/31/2022
N	2577060	LOST RIVER VLY CMPGRND MTN 216	WOODSTOCK	A	CPG	68	75	7500	0	2200032	11/22/2022	0	2300103	SFJ	7/13/2022	8/31/2022
N	2577060	LOST RIVER VLY CMPGRND MTN 216	WOODSTOCK	A	CPG	68	75	7500	0	2300036	12/06/2022	0	2300110	SIA	12/21/2022	11/14/2022
P	0195010	BEDFORD MONTESSORI SCH	BEDFORD	A	DAY	40	75	7500	0	2200026	02/20/2022	0	2200052	SOX	6/30/2022	8/12/2022
P	0195010	BEDFORD MONTESSORI SCH	BEDFORD	A	DAY	40	75	7500	0	2200027	02/20/2022	0	2200054	SOX	7/15/2022	6/14/2022
P	0195010	BEDFORD MONTESSORI SCH	BEDFORD	A	DAY	40	75	7500	0	2200031	11/21/2022	0	2300080	SOX	7/22/2022	8/31/2022
P	0195010	BEDFORD MONTESSORI SCH	BEDFORD	A	DAY	40	75	7500	0	2200032	11/21/2022	0	2300082	SOX	7/13/2022	8/31/2022
P	0377030	CANTERBURY SHAKER VILLAGE	CANTERBURY	A	DAY	50	75	7500	0	2200027	01/18/2022	0	2200090	SOX	7/15/2022	6/14/2022
P	0377030	CANTERBURY SHAKER VILLAGE	CANTERBURY	A	DAY	50	75	7500	0	2200028	01/18/2022	0	2200088	SOX	9/16/2022	9/21/2022

**SDWIS VIO TYPE 75 - PUBLIC NOTICE RULE VIOLATIONS - 2022**

PWS Type	PWS ID	PWS	Town	Status	Categ	Pop	FRDS Vio Type	Contam	Result	Vio ID	Per Beg	Dur	ENF ID	FRDS Action	RETURNED TO COMPL	PN RECD
P	1618240	HARBOR SQUARE SHOPPING CENTER	MOULTONBOROUGH	A	COM	43	75	7500	0	2200019	03/13/2022	0	2200052	SOX	4/15/2022	2/11/2022
P	1645040	ROSE MEADOW ACRES	NEW BOSTON	A	HOS	31	75	7500	0	2200010	08/22/2022	0	2200028	SOX	12/6/2022	1/18/2022
P	1645040	ROSE MEADOW ACRES	NEW BOSTON	A	HOS	31	75	7500	0	2200011	08/22/2022	0	2200030	SOX	9/29/2022	10/12/2022
P	1926010	TOWNLINE EQUIPMENT	PLAINFIELD	A	WKP	35	75	7500	0	2200007	09/21/2022	0	2200016	SOX	8/30/2022	7/5/2022
P	1926010	TOWNLINE EQUIPMENT	PLAINFIELD	A	WKP	35	75	7500	0	2200008	09/21/2022	0	2200018	SOX	9/13/2022	10/28/2022
P	2295010	KEARSARGE REGIONAL HIGH SCH	SUTTON	A	SCH	650	75	7500	0	2100009	03/15/2022	0	2200026	SOX	3/23/2022	0
P	2459010	WEARE TOWN OFFICES	WEARE	A	DAY	65	75	7500	0	2200050	11/22/2022	0	2300137	SOX	7/1/2022	7/6/2022
P	2459010	WEARE TOWN OFFICES	WEARE	A	DAY	65	75	7500	0	2200051	11/22/2022	0	2300139	SOX	7/1/2022	7/6/2022

10 C systems with 18 violations, 18 violations returned to compliance, 6 public notices received.

49 N systems with 135 violations, 111 violations returned to compliance, 107 public notices received.

7 P systems with 14 violations, 14 violations returned to compliance, 13 public notices received.

**SDWIS VIO TYPE 03 - INORGANIC COMPOUNDS (IOC) M/R VIOLATIONS - 2022**

PWS Type	PWS ID	PWS	Town	Status	Categ	Pop	FRDS Vio Type	Contam	Result	Vio ID	Per Beg	Dur	ENF ID	FRDS Action	RETURNED TO COMPL	PN RECD
P	1395140	VICTORY BAPTIST SCH	LONDONDERRY	A	SCH	79	03	1005	0	2200044	04/01/2022	3	2200154	SOX	10/18/2022	9/28/2022

1 P system with 1 violation, 1 violation returned to compliance, 1 public notice received.

PWS Type	PWS ID	PWS	Town	Status	Categ	Pop	FRDS Vio Type	Contam	Result	Vio ID	Per Beg	Dur	ENF ID	FRDS Action	RETURNED TO COMPL	PN RECD
P	0525010	CORNISH ELEMENTARY SCH	CORNISH	A	SCH	140	03	1040	0	2200028	01/01/2022	3	2200054	SOX	9/16/2022	9/21/2022

1 P system with 1 violation, 1 violation returned to compliance, 1 public notice received.

PWS Type	PWS ID	PWS	Town	Status	Categ	Pop	FRDS Vio Type	Contam	Result	Vio ID	Per Beg	Dur	ENF ID	FRDS Action	RETURNED TO COMPL	PN RECD
C	0162170	RIVER RUN CONDOS	BARTLETT	A	CON	750	03	1075	0	2200015	04/01/2022	3	2200034	SOX	8/4/2022	8/1/2022

1 C system with 1 violation, 1 violation returned to compliance, 1 public notice received.

**SDWIS VIO TYPE 27 - DISINFECTION BYPRODUCTS MAJOR M/R VIOLATIONS - 2022**

PWS Type	PWS ID	PWS	Town	Status	Categ	Pop	FRDS Vio Type	Contam	Result	Vio ID	Per Beg	Dur	ENF ID	FRDS Action	RETURNED TO COMPL	PN RECD
P	0887050	GUNSTOCK AREA	GILFORD	A	WKP	152	27	0999	0	2200058	01/01/2022	3	2200166	SOX	10/31/2022	4/22/2022

1 P system with 1 violation, 1 violation returned to compliance, 1 public notice received.

PWS Type	PWS ID	PWS	Town	Status	Categ	Pop	FRDS Vio Type	Contam	Result	Vio ID	Per Beg	Dur	ENF ID	FRDS Action	RETURNED TO COMPL	PN RECD
C	0351010	CANAAN WATER DEPT	CANAAN	A	MCW	625	27	2456	0	2200066	04/01/2022	3	2200178	SIA	8/25/2022	11/22/2022

1 C system with 1 violation, 1 violation returned to compliance, 1 public notice received.

PWS Type	PWS ID	PWS	Town	Status	Categ	Pop	FRDS Vio Type	Contam	Result	Vio ID	Per Beg	Dur	ENF ID	FRDS Action	RETURNED TO COMPL	PN RECD
C	0351010	CANAAN WATER DEPT	CANAAN	A	MCW	625	27	2950	0	2200065	04/01/2022	3	2200176	SIA	10/3/2022	11/22/2022

1 C system with 1 violation, 1 violation returned to compliance, 1 public notice received.



**SDWIS VIO TYPE 34 - GROUNDATER RULE M/R VIOLATIONS - 2022**

PWS Type	PWS ID	PWS	Town	Status	Categ	Pop	FRDS Vio Type	Contam	Result	Vio ID	Per Beg	Dur	ENF ID	FRDS Action	RETURNED TO COMPL	PN RECD
C	0262010	EVERGREEN DRIVE WATER	BOW	A	SFR	80	34	3014	0	2200153	03/18/2022	1	2200155	SOX	3/25/2022	6/16/2022
C	0481010	COLEBROOK WATER WORKS	COLEBROOK	A	LCW	1200	34	3014	0	2300068	12/10/2022	1	2300134	SOX	12/22/2022	12/22/2022
C	1102020	FRENCH POND ESTATES	HAVERTHILL	A	SFR	25	34	3014	0	2300021	11/04/2022	1	2300062	SOX	11/16/2022	11/16/2022
C	1932220	SHADY LANE APARTMENTS	PLAISTOW	A	APT	35	34	3014	0	2300052	12/03/2022	1	2300154	SOX	12/22/2022	12/20/2022
C	2003020	ACORN TERRACE	ROCHESTER	A	MHP	215	34	3014	0	2200195	05/11/2022	1	2200039	SOX	6/13/2022	6/14/2022
N	0047010	BEAR BROOK ST PK/BEAVER POND	DEERFIELD	A	STP	350	34	3014	0	2200024	07/10/2022	1	2200056	SOX	2/15/2022	2/22/2022
N	0067150	ROBERTS KNOLL CAMPGROUND	ALTON	A	CPG	183	34	3014	0	2200007	08/19/2022	1	2200021	SOX	8/30/2022	7/5/2022
N	0087040	PROCTOR SKI AREA	ANDOVER	A	REC	25	34	3014	0	2300004	12/18/2022	6	2300011	SIA	0	12/29/2022
N	0278110	APPLESEED RESTAURANT	BRADFORD	A	INN	75	34	3014	0	2200034	05/19/2022	1	2200101	SOX	10/13/2022	9/27/2022
N	0517060	EASTERN SLOPE CAMPING AREA	CONWAY	A	CPG	780	34	3014	0	2200002	07/08/2022	1	2200008	SOX	1/26/2022	1/26/2022
N	0596010	DEERFIELD MART	DEERFIELD	A	GAS	400	34	3014	0	2200026	05/29/2022	3	2200049	SOX	6/30/2022	8/12/2022
N	0727030	CAMP WAUKEELA	EATON	A	JUV	205	34	3014	0	2200011	08/01/2022	1	2200032	SOX	9/29/2022	10/12/2022
N	0883020	TWO PINES MOBILE HOME PARK	GILFORD	A	SER	25	34	3014	0	2200006	08/17/2022	1	2200017	SOX	9/20/2022	12/2/2022
N	0937020	TIPPICANOE CAMPGROUND	GOSHEN	A	CPG	325	34	3014	0	2200047	08/01/2022	1	2300121	SOX	8/25/2022	7/19/2022
N	1077010	FULLINGTON FARM BOATHOUSE	HANOVER	A	REC	155	34	3014	0	2200021	04/29/2022	1	2200067	SOX	6/13/2022	5/23/2022
N	1127040	ROCK N BIRCH CAMPING AREA	HENNIKER	A	CPG	125	34	3014	0	2200023	06/08/2022	1	2200066	SOX	10/18/2022	9/27/2022
N	1146010	KATS COUNTRY CORNER	HILLSBOROUGH	A	SNK	25	34	3014	0	2200038	07/13/2022	1	2200112	SOX	7/19/2022	11/23/2022
N	1277030	YMCA CAMP LINCOLN/PAVILION	KINGSTON	A	HAL	500	34	3014	0	2300026	12/07/2022	1	2300087	SOX	12/14/2022	12/15/2022
N	1337070	FOREST GLEN CAMPGROUND	LEE	A	CPG	250	34	3014	0	2200027	08/04/2022	1	2200091	SOX	7/15/2022	6/14/2022
N	1648020	MOLLYS TAVERN AND RESTAURANT	NEW BOSTON	A	RES	75	34	3014	0	2200025	09/01/2022	1	2300076	SOX	5/16/2022	5/24/2022
N	1797030	CAMP YAVNEH/WATERFRONT	NORTHWOOD	A	JUV	525	34	3014	0	2200013	08/17/2022	1	2200044	SOX	4/15/2022	7/27/2022
N	1807050	CEDAR WATERS/EAST	NOTTINGHAM	A	CPG	33	34	3014	0	2200004	07/09/2022	1	2200009	SOX	12/21/2022	9/21/2022
N	2057010	CAMP Y WOOD	SALEM	A	JUV	25	34	3014	0	2300029	10/30/2022	1	2300089	SOX	12/1/2022	11/23/2022
N	2307080	GOMARLOS FOOD AND CIRCUS	SWANZEY	A	RES	25	34	3014	0	2200009	01/15/2022	1	2200028	SOX	11/21/2022	12/2/2022
N	2358080	WCLC 1 AND 2	TILTON	A	SER	52	34	3014	0	2200065	08/25/2022	3	2300197	SOX	10/3/2022	11/22/2022
N	2398050	WONTONS CHINESE RESTAURANT	WAKEFIELD	A	RES	59	34	3014	0	2300029	10/22/2022	3	2300085	SOX	12/1/2022	11/23/2022
N	2577010	BROKEN BRANCH KOA CAMPGROUND	WOODSTOCK	A	CPG	335	34	3014	0	2300025	10/22/2022	1	2300066	SIA	0	12/9/2022
N	2577060	LOST RIVER VLY CMPGRND MTN 216	WOODSTOCK	A	CPG	68	34	3014	0	2300029	10/19/2022	1	2300097	SIA	12/1/2022	11/23/2022
N	2577080	LUMEN	WOODSTOCK	A	CPG	90	34	3014	0	2200009	08/14/2022	1	2200018	SOX	11/21/2022	12/2/2022
P	0915010	GAGE FARM SCHOOLHOUSE	GOFFSTOWN	A	DAY	75	34	3014	0	2200032	07/20/2022	3	2200056	SOX	7/13/2022	8/31/2022

5 C systems with 5 violations, 5 violations returned to compliance, 5 public notices received.  
 24 N systems with 24 violations, 22 violations returned to compliance, 24 public notices received.  
 1 P system with 1 violation, 1 violation returned to compliance, 1 public notice received.

**SDWIS VIO TYPE 51, 52, 53, 56 & 66 - LEAD AND COPPER RULE M/R VIOLATIONS - 2022**

PWS Type	PWS ID	PWS	Town	Status	Categ	Pop	FRDS Vio Type	Contam	Result	Vio ID	Per Beg	Dur	ENF ID	FRDS Action	RETURNED TO COMPL	PN RECD
C	1843010	OSSIPEE MOUNTAINS ESTATES	OSSIPEE	A	SFR	255	52	5000	0	2200360	01/01/2022	0	2200122	SOX	9/21/2022	9/9/2022
C	2232150	ABERDEEN/WEST	STRATHAM	A	MHP	46	52	5000	0	2200012	01/01/2022	0	2200039	SOX	9/21/2022	7/6/2022

2 C systems with 2 violations, 2 violations returned to compliance, 2 public notices received.

PWS Type	PWS ID	PWS	Town	Status	Categ	Pop	FRDS Vio Type	Contam	Result	Vio ID	Per Beg	Dur	ENF ID	FRDS Action	RETURNED TO COMPL	PN RECD
C	0162390	SUGARWOOD ON THE SACO	BARTLETT	A	CON	30	53	5000	0	2200016	07/11/2022	3	2200033	SOX	9/30/2022	10/3/2022
C	0382010	ROSEBROOK WATER	CARROLL	A	LCW	1020	53	5000	0	2200336	01/11/2022	6	2200097	SOX	1/28/2022	2/11/2022
C	1521010	MEREDITH WATER DEPT	MEREDITH	A	MCW	3750	53	5000	0	2100029	01/11/2022	3	2200063	SOX	1/28/2022	5/13/2022
C	1972040	BRANCH RIVER APARTMENTS	RAYMOND	A	APT	120	53	5000	0	2200017	07/11/2022	3	2200043	SOX	9/26/2022	7/19/2022
C	2212010	BOW LAKE ESTATES	STRAFFORD	A	SFR	95	53	5000	0	2200419	07/11/2022	3	2200100	SOX	7/15/2022	8/5/2022
C	2312030	WHITE LAKE ESTATES	TAMWORTH	A	SFR	250	53	5000	0	2200016	07/11/2022	3	2200031	SOX	9/30/2022	10/3/2022
C	2312050	REMICK ACRES	TAMWORTH	A	SRH	60	53	5000	0	2200304	07/11/2022	3	2200060	SOX	8/23/2022	8/4/2022
C	2552010	WEDIKO SCHOOL	WINDSOR	A	DOM	280	53	5000	0	2200023	07/11/2022	3	2300074	SOX	10/18/2022	9/27/2022
P	1105010	OLIVERIAN EAST CAMPUS	HAVERHILL	A	SCH	30	53	5000	0	2200010	01/01/2022	12	2200035	SOX	12/6/2022	1/18/2022
P	1105020	BECKET HOUSE AT HALL FARM	HAVERHILL	A	INS	46	53	5000	0	2200007	01/01/2022	12	2200026	SOX	8/30/2022	7/5/2022
P	1515010	MASON PUBLIC SCH	MASON	A	SCH	110	53	5000	0	2200009	07/11/2022	3	2200023	SOX	11/21/2022	12/2/2022
P	1996040	HANNAFORD RINDGE 8180	RINDGE	A	COM	275	53	5000	0	2200019	07/11/2022	3	2200050	SIA	4/15/2022	2/11/2022
P	2545010	WINDHAM CENTER SCH	WINDHAM	A	SCH	500	53	5000	0	2200008	01/11/2022	12	2200014	SOX	9/13/2022	10/28/2022
P	2545010	WINDHAM CENTER SCH	WINDHAM	A	SCH	500	53	5000	0	2200009	07/11/2022	3	2300019	SOX	11/21/2022	12/2/2022

8 C systems with 8 violations, 8 violations returned to compliance, 8 public notices received.

5 P systems with 6 violations, 6 violations returned to compliance, 6 public notices received.

PWS Type	PWS ID	PWS	Town	Status	Categ	Pop	FRDS Vio Type	Contam	Result	Vio ID	Per Beg	Dur	ENF ID	FRDS Action	RETURNED TO COMPL	PN RECD
C	0162210	MOUNTAINSIDE ON ATTITASH	BARTLETT	A	CON	167	66	5000	0	2300047	04/01/2022	0	2200127	SOX	4/25/2022	0
C	0351010	CANAAN WATER DEPT	CANAAN	A	MCW	625	66	5000	0	2200071	10/01/2022	0	2300192	SOX	11/17/2022	4/13/2022
C	0512180	SACO PINES	CONWAY	A	CON	50	66	5000	0	2200034	10/01/2022	0	2300068	SOX	10/13/2022	9/27/2022
C	0613010	ANNIE OAKLEY MHP	DERRY	A	MHP	127	66	5000	0	2300018	04/01/2022	0	2200043	SOX	4/11/2022	0
C	0841020	MITTERSILL WATER DEPT	FRANCONIA	A	LCW	475	66	5000	0	2300056	04/01/2022	0	2200151	SOX	4/14/2022	0
C	1107030	OLIVERIAN SCH	HAVERHILL	A	DOM	76	66	5000	0	2300030	04/01/2022	0	2200070	SOX	4/1/2022	0
C	1162010	HIGHLAND COLONY	HOLDERNESS	A	CON	88	66	5000	0	2200385	10/01/2022	0	2300069	SOX	10/5/2022	0
C	1672020	COPPLE CROWN VILLAGE DISTRICT	NEW DURHAM	A	SFR	80	66	5000	0	2200428	07/01/2022	0	2200268	SOX	7/15/2022	0
C	1691010	NEW HAMPTON VILLAGE PCT	NEW HAMPTON	A	MCW	600	66	5000	0	2300447	04/01/2022	0	2200220	SOX	4/1/2022	0
C	1793030	NORTHWOOD MOUNTAIN VIEW MHP	NORTHWOOD	A	MHP	148	66	5000	0	2300362	04/01/2022	0	2200052	SOX	4/1/2022	0
C	1841010	OSSIPEE WATER DEPT	OSSIPEE	A	MCW	850	66	5000	0	2200454	10/01/2022	0	2300044	SOX	10/4/2022	0
C	1842060	DEER COVE WATER	OSSIPEE	A	SFR	123	66	5000	0	2200293	10/01/2022	0	2300057	SOX	11/2/2022	0
C	1932150	BLUEBERRY KNOLL ESTATES	PLAISTOW	A	APT	32	66	5000	0	2300724	04/01/2022	0	2200091	SOX	5/2/2022	0
C	2003090	WESTWIND ESTATES II	ROCHESTER	A	MHP	18	66	5000	0	2300022	04/01/2022	0	2200057	SOX	5/10/2022	11/18/2022
C	2053030	SHADOW LAKE MOBILE HOME PARK	SALEM	A	MHP	58	66	5000	0	2300060	04/01/2022	0	2200149	SOX	4/11/2022	0
C	2318090	NORTHWAY APTS/DAYS INN	TAMWORTH	A	APT	42	66	5000	0	2300059	04/01/2022	0	2200185	SOX	4/14/2022	0
P	0075070	CHRISTS CHURCH OF AMHERST	AMHERST	A	SCH	50	66	5000	0	2300007	04/01/2022	0	2200016	SOX	12/21/2022	12/2/2022
P	0135020	AUBURN CHILDRENS HOUSE	AUBURN	A	DAY	30	66	5000	0	2200027	07/01/2022	0	2200059	SOX	7/15/2022	6/14/2022
P	0155100	BARRINGTON VLG ENRICHMENT CTR	BARRINGTON	A	DAY	82	66	5000	0	2300006	04/01/2022	0	2200014	SOX	12/21/2022	11/29/2022
P	0156030	ASSOCIATED BUYERS	BARRINGTON	A	COM	84	66	5000	0	2200009	10/01/2022	0	2300022	SOX	11/21/2022	12/2/2022
P	0486010	KHEOPS INTERNATIONAL	COLEBROOK	A	IND	30	66	5000	0	2200006	10/01/2022	0	2300020	SOX	9/20/2022	12/2/2022
P	0775020	EPSOM MEDICAL CENTER	EPSOM	A	HOS	25	66	5000	0	2200021	07/01/2022	0	2200067	SOX	6/13/2022	5/23/2022
P	1386010	PEAK THREE	LITTLETON	A	WKP	40	66	5000	0	2300008	04/01/2022	0	2200026	SOX	4/1/2022	12/2/2022

**SDWIS VIO TYPE 51, 52, 53, 56 & 66 - LEAD AND COPPER RULE M/R VIOLATIONS - 2022**

PWS Type	PWS ID	PWS	Town	Status	Categ	Pop	FRDS Vio Type	Contam	Result	Vio ID	Per Beg	Dur	ENF ID	FRDS Action	RETURNED TO COMPL	PN RECD
P	1755050	NEWTON LEARNING CENTER	NEWTON	A	DAY	88	66	5000	0	2200016	10/01/2022	0	2300049	SOX	9/30/2022	10/3/2022
P	1996060	PHASE 10	RINDGE	A	COM	69	66	5000	0	2200008	07/01/2022	0	2200017	SOX	9/13/2022	10/28/2022
P	2095030	SANDWICH CHILDRENS CENTER	SANDWICH	A	DAY	48	66	5000	0	2300008	04/01/2022	0	2200025	SOX	4/1/2022	12/2/2022
P	2185010	STARK VILLAGE SCH	STARK	A	SCH	32	66	5000	0	2300016	04/01/2022	0	2200044	SOX	12/28/2022	11/30/2022

16 C systems with 16 violations, 16 violations returned to compliance, 3 public notices received.

11 P systems with 11 violations, 11 violations returned to compliance, 11 public notices received.

**There were no violations issued for violation types 51 & 56 to any public water systems in 2022.**

**SDWIS VIO TYPES 3A, 3B, 3C, 3D - RTRC MONITORING VIOLATIONS - 2022**

PWS Type	PWS ID	PWS	Town	Status	Categ	Pop	FRDS Vio Type	Contam	Result	Vio ID	Per Beg	Dur	ENF ID	FRDS Action	RETURNED TO COMPL	PN RECD
C	0202030	ABENAKI WATER/TIOGA BELMONT	BELMONT	A	SFR	55	3A	8000	0	2200059	04/01/2022	3	2200061	SOX	7/29/2022	6/23/2022
C	0351010	CANAAN WATER DEPT	CANAAN	A	MCW	625	3A	8000	0	2200069	08/01/2022	1	2300189	SOX	10/18/2022	11/22/2022
C	0613010	ANNIE OAKLEY MHP	DERRY	A	MHP	127	3A	8000	0	2200020	04/01/2022	3	2200053	SOX	6/13/2022	5/23/2022
C	0751010	ENFIELD WATER DEPT	ENFIELD	A	MCW	1345	3A	8000	0	2200443	04/01/2022	1	2200067	SOX	6/13/2022	5/19/2022
C	1193010	THE MEADOWS	HOPKINTON	A	MHP	200	3A	8000	0	2200022	08/01/2022	1	2300066	SOX	10/18/2022	9/27/2022
C	1672020	COPPLE CROWN VILLAGE DISTRICT	NEW DURHAM	A	SFR	80	3A	8000	0	2300429	11/01/2022	1	2300270	SIA	0	0
C	2053030	SHADOW LAKE MOBILE HOME PARK	SALEM	A	MHP	58	3A	8000	0	2200061	04/01/2022	3	2200157	SOX	6/13/2022	5/23/2022
C	2223010	PLEASANT VALLEY PARK ESTATES	STRATFORD	A	MHP	65	3A	8000	0	2200304	05/01/2022	1	2200137	SIA	8/23/2022	8/4/2022
C	2223010	PLEASANT VALLEY PARK ESTATES	STRATFORD	A	MHP	65	3A	8000	0	2200304	05/01/2022	1	2200158	SOX	8/23/2022	8/4/2022
C	2223010	PLEASANT VALLEY PARK ESTATES	STRATFORD	A	MHP	65	3A	8000	0	2200306	06/01/2022	1	2200160	SOX	8/23/2022	8/4/2022
N	0062020	ALTON SHORES DEVELOPMENT/SOUTH	ALTON	A	SER	38	3A	8000	0	2300220	10/01/2022	1	2300040	SIA	0	0
N	0067070	ALTON SHORES DEVELOPMENT/NORTH	ALTON	A	SER	83	3A	8000	0	2300014	10/01/2022	1	2300037	SIA	12/21/2022	12/28/2022
N	0067150	ROBERTS KNOLL CAMPGROUND	ALTON	A	CPG	183	3A	8000	0	2200005	07/01/2022	1	2200023	SOX	9/20/2022	8/24/2022
N	0068050	NORTHERN WOODS WINNIPESAUKEE	ALTON	A	MTL	25	3A	8000	0	2200104	03/01/2022	1	2200294	SOX	4/15/2022	6/20/2022
N	0068050	NORTHERN WOODS WINNIPESAUKEE	ALTON	A	MTL	25	3A	8000	0	2200108	05/01/2022	1	2200314	SOX	7/29/2022	6/20/2022
N	0088040	THE REFINERY	ANDOVER	A	RES	200	3A	8000	0	2300005	10/01/2022	3	2300013	SIA	0	11/18/2022
N	0147030	SUN RIVER CAMPGROUND	BARNSTEAD	A	CPG	200	3A	8000	0	2200040	06/08/2022	1	2200111	SOX	7/29/2022	7/14/2022
N	0187010	WILD RIVER CAMPGROUND	BEANS PURCHASE	A	CPG	27	3A	8000	0	2200012	06/01/2022	1	2200031	SIA	9/21/2022	7/6/2022
N	0187010	WILD RIVER CAMPGROUND	BEANS PURCHASE	A	CPG	27	3A	8000	0	2200014	07/01/2022	1	2200035	SIA	4/15/2022	3/21/2022
N	0198100	MURPHYS TAPROOM/CARRIAGE HSE	BEDFORD	A	RES	350	3A	8000	0	2200019	07/01/2022	3	2300067	SOX	4/15/2022	2/11/2022
N	0198140	MOBIL 10977	BEDFORD	A	GAS	50	3A	8000	0	2200012	01/01/2022	1	2200044	SOX	9/21/2022	7/6/2022
N	0237030	JERICHO MOUNTAIN STATE PARK	BERLIN	A	REC	250	3A	8000	0	2300001	10/01/2022	1	2300001	SIA	0	12/13/2022
N	0268030	CHEN YANG LI RESTAURANT	BOW	A	RES	300	3A	8000	0	2200040	08/01/2022	1	2300125	SOX	7/29/2022	7/14/2022
N	0269020	BOW COMMUNITY BUILDING	BOW	A	TWN	25	3A	8000	0	2200004	07/01/2022	3	2300019	SOX	12/21/2022	9/21/2022
N	0269020	BOW COMMUNITY BUILDING	BOW	A	TWN	25	3A	8000	0	2300006	10/01/2022	3	2300021	SOX	12/21/2022	11/29/2022
N	0278110	APPLESEED RESTAURANT	BRADFORD	A	INN	75	3A	8000	0	2300035	10/01/2022	1	2300109	SOX	12/21/2022	11/14/2022
N	0328070	BIG BEAR LODGE	BROOKLINE	A	RES	63	3A	8000	0	2200047	04/01/2022	3	2200153	SOX	8/25/2022	7/19/2022
N	0337010	UMBAGOG LAKE STP CMPGRND	CAMBRIDGE	A	STP	120	3A	8000	0	2300020	10/01/2022	1	2300055	SIA	0	11/18/2022
N	0367030	CANDIA SPRINGS ADVENTURE PARK	CANDIA	A	REC	300	3A	8000	0	2200016	09/01/2022	1	2300050	SIA	9/30/2022	10/3/2022
N	0379010	TOWN OFFICES/LIBRARY	CANTERBURY	A	TWN	25	3A	8000	0	2300013	10/01/2022	3	2300035	SOX	12/21/2022	12/28/2022
N	0427040	COLD RIVER CAMPGROUND	CHATHAM	A	CPG	35	3A	8000	0	2300013	10/01/2022	1	2300026	SIA	12/28/2022	12/28/2022
N	0487020	MOHAWK VALLEY CAMPING AREA	COLEBROOK	A	CPG	100	3A	8000	0	2200066	04/01/2022	1	2200197	SOX	8/25/2022	11/22/2022
N	0567010	FOREST LAKE STATE PARK	DALTON	A	STP	50	3A	8000	0	2300013	10/01/2022	1	2300032	SIA	12/21/2022	12/28/2022
N	0707010	TRICKLIN FALLS DAY CAMP	EAST KINGSTON	A	JUV	261	3A	8000	0	2200023	09/01/2022	1	2300076	SIA	10/18/2022	9/27/2022
N	0708030	JONES GENERAL STORE	EAST KINGSTON	A	GAS	25	3A	8000	0	2200026	01/01/2022	3	2200092	SOX	6/30/2022	8/12/2022
N	0737020	PROVINCE SHORES CAMPGROUND	EFFINGHAM	A	CPG	215	3A	8000	0	2200028	05/01/2022	1	2200090	SOX	9/16/2022	9/21/2022
N	0738020	PK MOTEL	EFFINGHAM	A	MTL	60	3A	8000	0	2200056	04/01/2022	3	2300178	SOX	10/18/2022	10/31/2022
N	0777050	ELITE SPORTS ACADEMY	EPSOM	A	REC	200	3A	8000	0	2200001	04/01/2022	3	2200008	SOX	6/8/2022	5/25/2022
N	0787020	MOLLIDGEWOCK STP CAMPGROUND	ERROL	A	STP	100	3A	8000	0	2200007	05/01/2022	1	2200020	SOX	8/30/2022	7/5/2022
N	0787020	MOLLIDGEWOCK STP CAMPGROUND	ERROL	A	STP	100	3A	8000	0	2300009	10/01/2022	1	2300021	SIA	0	11/18/2022
N	0788020	DAMM HOUSE CAFE	ERROL	A	SNK	50	3A	8000	0	2200001	07/01/2022	3	2300008	SOX	6/8/2022	5/25/2022
N	0888080	BELKNAP POINT INN	GILFORD	A	MTL	43	3A	8000	0	2200008	07/01/2022	6	2300023	SOX	9/13/2022	10/28/2022
N	0899010	TOWN OFFICES AT ACADEMY BLDG	GILMANTON	A	TWN	25	3A	8000	0	2200049	01/01/2022	3	2200140	SOX	5/18/2022	4/27/2022
N	0977010	BRANTWOOD CAMP FOR BOYS	GREENFIELD	A	JUV	99	3A	8000	0	2200022	06/01/2022	1	2200064	SOX	10/18/2022	9/27/2022
N	1088010	HARRISVILLE GENERAL STORE	HARRISVILLE	A	SNK	40	3A	8000	0	2200004	04/01/2022	3	2200016	SOX	12/21/2022	9/21/2022
N	1109020	MOUNT PROSPECT ACADEMY/PIKE	HAVERHILL	A	MED	50	3A	8000	0	2200003	01/01/2022	3	2200016	SOX	1/26/2022	10/5/2022
N	1109020	MOUNT PROSPECT ACADEMY/PIKE	HAVERHILL	A	MED	50	3A	8000	0	2200005	05/01/2022	1	2200023	SOX	9/20/2022	8/24/2022
N	1127020	SPACIOUS SKIES FRENCH POND	HENNIKER	A	CPG	400	3A	8000	0	2200019	01/01/2022	3	2200068	SOX	4/15/2022	2/11/2022
N	1127040	ROCK N BIRCH CAMPING AREA	HENNIKER	A	CPG	125	3A	8000	0	2200024	09/01/2022	1	2300074	SOX	2/15/2022	2/22/2022
N	1128030	HENNIKER MOTEL	HENNIKER	A	MTL	25	3A	8000	0	2200043	08/01/2022	1	2300137	SOX	7/18/2022	9/28/2022
N	1168020	BOULDERS MOTEL	HOLDERNESS	A	MTL	50	3A	8000	0	2300013	10/01/2022	3	2300037	SIA	12/21/2022	12/28/2022
N	1168040	LOON HOLLOW	HOLDERNESS	A	MTL	68	3A	8000	0	2300010	10/01/2022	1	2300026	SIA	0	11/18/2022
N	1208050	CONNIES PLAZA	HUDSON	A	RES	250	3A	8000	0	2200043	05/01/2022	1	2200144	SOX	7/18/2022	9/28/2022
N	1237070	LANTERN RESORT	JEFFERSON	A	CPG	280	3A	8000	0	2200018	01/01/2022	1	2200067	SOX	4/15/2022	2/11/2022
N	1248010	ROCKY BROOK MOTEL	KEENE	A	MTL	130	3A	8000	0	2200016	04/01/2022	3	2200059	SOX	9/30/2022	10/3/2022
N	1259030	AMERICAN LEGION POST 105	KENSINGTON	A	HAL	100	3A	8000	0	2200014	07/01/2022	3	2300038	SOX	4/15/2022	3/21/2022

**SDWIS VIO TYPES 3A, 3B, 3C, 3D - RTRC MONITORING VIOLATIONS - 2022**

PWS Type	PWS ID	PWS	Town	Status	Categ	Pop	FRDS Vio Type	Contam	Result	Vio ID	Per Beg	Dur	ENF ID	FRDS Action	RETURNED TO COMPL	PN RECD
N	1277030	YMCA CAMP LINCOLN/PAVILION	KINGSTON	A	HAL	500	3A	8000	0	2200024	08/01/2022	1	2300083	SOX	2/15/2022	2/22/2022
N	1277050	KINGSTON STATE PARK	KINGSTON	A	STP	550	3A	8000	0	2200031	07/01/2022	1	2200111	SOX	7/22/2022	8/31/2022
N	1277050	KINGSTON STATE PARK	KINGSTON	A	STP	550	3A	8000	0	2200033	08/01/2022	1	2200113	SOX	9/21/2022	9/27/2022
N	1277130	YMCA CAMP LINCOLN/LAKESIDE	KINGSTON	A	HAL	500	3A	8000	0	2200014	08/01/2022	1	2200038	SIA	4/15/2022	3/21/2022
N	1278040	BOLTONS LAKE HOUSE	KINGSTON	A	RES	150	3A	8000	0	2200005	04/01/2022	3	2200015	SOX	9/20/2022	8/24/2022
N	1278130	NOURIA FOOD MART 2018	KINGSTON	A	GAS	999	3A	8000	0	2300013	11/01/2022	1	2300041	SIA	12/21/2022	12/28/2022
N	1287100	RESORT ON THE BAY	LACONIA	A	SER	328	3A	8000	0	2200003	09/01/2022	1	2300014	SOX	1/26/2022	10/5/2022
N	1288300	HIGH OCTANE SALOON	LACONIA	A	RES	99	3A	8000	0	2200014	05/01/2022	1	2200041	SOX	4/15/2022	3/21/2022
N	1288310	LAKE WINNIPESAUKEE MOTEL	LACONIA	A	MTL	38	3A	8000	0	2300011	11/01/2022	1	2300037	SIA	0	11/17/2022
N	1328040	MASCOMA VILLAGE STORE	LEBANON	A	GAS	40	3A	8000	0	2200026	02/01/2022	1	2200089	SOX	6/30/2022	8/12/2022
N	1337050	FOREST GLEN RECREATION HALL	LEE	A	CPG	200	3A	8000	0	2200034	06/01/2022	1	2200103	SOX	10/13/2022	9/27/2022
N	1337050	FOREST GLEN RECREATION HALL	LEE	A	CPG	200	3A	8000	0	2200036	08/01/2022	1	2300110	SOX	3/24/2022	5/3/2022
N	1337070	FOREST GLEN CAMPGROUND	LEE	A	CPG	250	3A	8000	0	2200025	06/01/2022	1	2200093	SOX	5/16/2022	5/24/2022
N	1337070	FOREST GLEN CAMPGROUND	LEE	A	CPG	250	3A	8000	0	2200028	08/01/2022	1	2300101	SOX	9/16/2022	9/21/2022
N	1378040	7 ELEVEN	LITCHFIELD	A	GAS	925	3A	8000	0	2200021	01/01/2022	6	2200043	SOX	6/13/2022	5/23/2022
N	1388030	THAT DAM PIT STOP	LITTLETON	A	GAS	150	3A	8000	0	2200017	09/01/2022	1	2300061	SOX	9/26/2022	7/19/2022
N	1437030	DARTMOUTH SKIWAY	LYME	A	REC	800	3A	8000	0	2200009	07/01/2022	3	2300033	SOX	11/21/2022	12/2/2022
N	1438030	THE LYME INN	LYME	A	INN	108	3A	8000	0	2200026	08/01/2022	1	2300088	SOX	6/30/2022	8/12/2022
N	1438060	DOWDS COUNTRY INN	LYME	A	INN	199	3A	8000	0	2200035	04/01/2022	3	2200123	SOX	7/15/2022	9/27/2022
N	1507030	BARNES FIELD CAMPGROUND	MARTINS LOCATION	A	CPG	25	3A	8000	0	2200012	01/01/2022	3	2200033	SOX	9/21/2022	7/6/2022
N	1528080	SHEP BROWNS BOAT BASIN	MEREDITH	A	CPG	25	3A	8000	0	2200010	07/01/2022	1	2200040	SOX	1/18/2022	1/18/2022
N	1528080	SHEP BROWNS BOAT BASIN	MEREDITH	A	CPG	25	3A	8000	0	2200012	09/01/2022	1	2300041	SIA	9/21/2022	7/6/2022
N	1557020	MILAN HILL STATE PARK	MILAN	A	CPG	27	3A	8000	0	2300005	10/01/2022	1	2300013	SIA	0	11/18/2022
N	1568050	TACO TIME	MILFORD	A	RES	50	3A	8000	0	2200019	07/01/2022	1	2200058	SOX	4/15/2022	2/11/2022
N	1577020	LOG HAVEN CAMPGROUND	MILLSFIELD	A	CPG	200	3A	8000	0	2300018	10/01/2022	1	2300060	SIA	4/11/2022	0
N	1587010	YOGI BEARS/LAKES REGION	MILTON	A	CPG	675	3A	8000	0	2200012	07/01/2022	1	2200038	SOX	9/21/2022	7/6/2022
N	1587030	YOGI BEARS/LAKES REGION SOUTH	MILTON	A	CPG	195	3A	8000	0	2200007	07/01/2022	1	2200020	SOX	8/30/2022	7/5/2022
N	1617080	CASTLE IN THE CLOUDS	MOULTONBOROUGH	A	REC	500	3A	8000	0	2200033	01/01/2022	1	2200098	SOX	9/21/2022	9/27/2022
N	1618370	603 MARKETPLACE	MOULTONBOROUGH	A	GAS	70	3A	8000	0	2300025	10/01/2022	3	2300076	SIA	0	12/9/2022
N	1618390	EL MARIACHI	MOULTONBOROUGH	A	RES	25	3A	8000	0	2200010	07/01/2022	3	2200034	SOX	12/6/2022	1/18/2022
N	1648040	DODGES COUNTRY STORE	NEW BOSTON	A	SNK	50	3A	8000	0	2200004	01/01/2022	3	2200017	SOX	12/21/2022	9/12/2022
N	1658110	SALT HILL PUB	NEWBURY	A	RES	200	3A	8000	0	2200016	01/01/2022	6	2200048	SOX	9/30/2022	10/3/2022
N	1727090	MTNSIDE RACQUET AND FITNES CTR	SUTTON	A	REC	50	3A	8000	0	2200012	01/01/2022	3	2200047	SOX	9/21/2022	7/6/2022
N	1758030	DUKES STATE LINE STORE	NEWTON	A	SNK	50	3A	8000	0	2200027	06/01/2022	1	2200096	SOX	7/15/2022	6/14/2022
N	1798150	HERITAGE CORNER MARKET	NORTHWOOD	A	SNK	300	3A	8000	0	2200019	07/01/2022	3	2300070	SOX	4/15/2022	2/11/2022
N	1848300	MAND V CONVENIENCE/ VIDEO	OSSIPEE	A	GAS	100	3A	8000	0	2200029	07/01/2022	3	2300090	SOX	8/11/2022	8/1/2022
N	1858090	DUNKIN DONUTS/BASKIN ROBBINS	PELHAM	A	RES	775	3A	8000	0	2200038	07/01/2022	1	2200125	SOX	7/19/2022	11/23/2022
N	1858150	PELHAM HOUSE OF PIZZA	PELHAM	A	RES	25	3A	8000	0	2200020	04/01/2022	1	2200069	SOX	6/13/2022	5/23/2022
N	1858150	PELHAM HOUSE OF PIZZA	PELHAM	A	RES	25	3A	8000	0	2300026	10/01/2022	1	2300089	SOX	12/14/2022	12/15/2022
N	1907020	LAKE FRANCIS STATE PARK	PITTSBURG	A	STP	90	3A	8000	0	2300022	10/01/2022	1	2300047	SIA	5/10/2022	11/18/2022
N	1908180	MAGALLOWAY CABINS	PITTSBURG	A	MTL	27	3A	8000	0	2200018	01/01/2022	1	2200072	SOX	4/15/2022	2/11/2022
N	1939070	ROCKINGHAM CHURCH	PLAISTOW	A	HAL	175	3A	8000	0	2200001	07/01/2022	3	2300008	SOX	6/8/2022	5/25/2022
N	1948040	THE EDGE OF TOWN TAVERN	PLYMOUTH	A	RES	100	3A	8000	0	2200079	01/01/2022	1	2200209	SIA	9/21/2022	8/30/2022
N	1948040	THE EDGE OF TOWN TAVERN	PLYMOUTH	A	RES	100	3A	8000	0	2200083	02/01/2022	1	2200215	SIA	0	0
N	1948040	THE EDGE OF TOWN TAVERN	PLYMOUTH	A	RES	100	3A	8000	0	2200087	03/01/2022	1	2200222	SIA	0	0
N	1948040	THE EDGE OF TOWN TAVERN	PLYMOUTH	A	RES	100	3A	8000	0	2200091	04/01/2022	1	2200228	SIA	0	0
N	1948040	THE EDGE OF TOWN TAVERN	PLYMOUTH	A	RES	100	3A	8000	0	2200095	05/01/2022	1	2200234	SIA	0	0
N	1948040	THE EDGE OF TOWN TAVERN	PLYMOUTH	A	RES	100	3A	8000	0	2200100	06/01/2022	1	2200241	SIA	0	0
N	1948040	THE EDGE OF TOWN TAVERN	PLYMOUTH	A	RES	100	3A	8000	0	2200105	07/01/2022	1	2200248	SIA	4/15/2022	6/20/2022
N	1948040	THE EDGE OF TOWN TAVERN	PLYMOUTH	A	RES	100	3A	8000	0	2200109	08/01/2022	1	2200254	SIA	7/29/2022	6/20/2022
N	1948040	THE EDGE OF TOWN TAVERN	PLYMOUTH	A	RES	100	3A	8000	0	2200114	09/01/2022	1	2300262	SIA	0	0
N	1975020	NEW LIFE ASSEMBLY OF GOD	RAYMOND	A	HAL	50	3A	8000	0	2200003	01/01/2022	6	2200014	SOX	1/26/2022	10/5/2022
N	1998130	HOMETOWN DINER	RINDGE	A	RES	150	3A	8000	0	2200003	04/01/2022	3	2200015	SOX	1/26/2022	10/5/2022
N	2068030	CROSSROADS COUNTRY STORE	SALISBURY	A	GAS	50	3A	8000	0	2200007	01/01/2022	3	2200028	SOX	8/30/2022	7/5/2022
N	2078020	SANBORNTON MARKET	SANBORNTON	A	GAS	40	3A	8000	0	2200037	04/01/2022	1	2200120	SOX	3/24/2022	5/3/2022
N	2098020	CORNER HOUSE	SANDWICH	A	RES	100	3A	8000	0	2200020	05/01/2022	1	2200080	SOX	6/13/2022	5/23/2022

**SDWIS VIO TYPES 3A, 3B, 3C, 3D - RTRC MONITORING VIOLATIONS - 2022**

PWS Type	PWS ID	PWS	Town	Status	Categ	Pop	FRDS Vio Type	Contam	Result	Vio ID	Per Beg	Dur	ENF ID	FRDS Action	RETURNED TO COMPL	PN RECD
N	2098020	CORNER HOUSE	SANDWICH	A	RES	100	3A	8000	0	2200022	06/01/2022	1	2200078	SOX	10/18/2022	9/27/2022
N	2187020	SOUTH POND RECREATION AREA	STARK	A	REC	25	3A	8000	0	2200014	06/01/2022	1	2200036	SIA	4/15/2022	3/21/2022
N	2187020	SOUTH POND RECREATION AREA	STARK	A	REC	25	3A	8000	0	2200016	07/01/2022	1	2200040	SIA	9/30/2022	10/3/2022
N	2197040	COLEMAN STATE PK VISITORS CTR	STEWARTSTOWN	A	CPG	25	3A	8000	0	2300003	10/01/2022	1	2300007	SIA	0	0
N	2208040	MILL VILLAGE COUNTRY STORE	STODDARD	A	GAS	50	3A	8000	0	2200010	07/01/2022	3	2300040	SOX	12/6/2022	1/18/2022
N	2218030	THREE SHINING STARS	STRAFFORD	A	GAS	100	3A	8000	0	2200071	01/01/2022	1	2200247	SOX	11/17/2022	4/13/2022
N	2218030	THREE SHINING STARS	STRAFFORD	A	GAS	100	3A	8000	0	2200075	04/01/2022	1	2200262	SOX	7/29/2022	6/22/2022
N	2218030	THREE SHINING STARS	STRAFFORD	A	GAS	100	3A	8000	0	2200077	05/01/2022	1	2200264	SOX	7/29/2022	6/22/2022
N	2218030	THREE SHINING STARS	STRAFFORD	A	GAS	100	3A	8000	0	2200079	07/01/2022	1	2200272	SOX	9/21/2022	8/30/2022
N	2278060	ZIGGYS PIZZA	SUNAPEE	A	RES	100	3A	8000	0	2200017	07/01/2022	1	2200050	SOX	9/26/2022	7/19/2022
N	2278090	DEXTERS INN	SUNAPEE	A	INN	30	3A	8000	0	2200023	07/01/2022	3	2300073	SOX	10/18/2022	9/27/2022
N	2287010	SURRY MOUNTAIN CAMPING AREA	SURRY	A	CPG	138	3A	8000	0	2200009	07/01/2022	1	2200034	SOX	11/21/2022	12/2/2022
N	2308080	ANGIES PIZZERIA	SWANZEY	A	RES	30	3A	8000	0	2200009	07/01/2022	3	2300028	SOX	11/21/2022	12/2/2022
N	2328020	BIRCHWOOD INN	TEMPLE	A	INN	85	3A	8000	0	2200031	04/01/2022	3	2200091	SOX	7/22/2022	8/31/2022
N	2328030	THE ROOT	TEMPLE	A	RES	35	3A	8000	0	2200003	07/01/2022	1	2200015	SOX	11/26/2022	10/5/2022
N	2357080	LOCHMERE GOLF CLUB	TILTON	A	REC	100	3A	8000	0	2200007	01/01/2022	3	2200026	SOX	8/30/2022	7/5/2022
N	2358080	WCLC 1 AND 2	TILTON	A	SER	52	3A	8000	0	2200063	06/01/2022	1	2200193	SOX	8/25/2022	7/27/2022
N	2358190	TILTON SHOP EXPRESS	TILTON	A	GAS	40	3A	8000	0	2200067	02/01/2022	1	2200211	SOX	11/22/2022	9/23/2022
N	2447010	W VALLEY SKI AREA BASE LODGE	WATERVILLE VALLEY	A	REC	1500	3A	8000	0	2200002	01/01/2022	1	2200010	SOX	1/26/2022	1/26/2022
N	2467010	COZY POND CAMPING RESORT/WEST	WEBSTER	A	CPG	335	3A	8000	0	2300015	10/01/2022	1	2300048	SIA	12/28/2022	10/21/2022
N	2467030	COZY POND CAMPING RESORT/EAST	WEBSTER	A	CPG	90	3A	8000	0	2300013	10/01/2022	1	2300040	SIA	12/21/2022	12/28/2022
N	2577020	LOST RIVER VLY CMPGRD LAUNDRY	WOODSTOCK	A	CPG	315	3A	8000	0	2200023	05/01/2022	1	2200087	SOX	10/18/2022	9/27/2022
N	2577020	LOST RIVER VLY CMPGRD LAUNDRY	WOODSTOCK	A	CPG	315	3A	8000	0	2200031	08/01/2022	1	2300109	SOX	7/22/2022	8/31/2022
N	2577020	LOST RIVER VLY CMPGRD LAUNDRY	WOODSTOCK	A	CPG	315	3A	8000	0	2200033	09/01/2022	1	2300111	SOX	9/21/2022	9/27/2022
N	2577060	LOST RIVER VLY CMPGRND MTN 216	WOODSTOCK	A	CPG	68	3A	8000	0	2200021	05/01/2022	1	2200077	SOX	6/13/2022	5/23/2022
N	2577060	LOST RIVER VLY CMPGRND MTN 216	WOODSTOCK	A	CPG	68	3A	8000	0	2200025	08/01/2022	1	2300093	SOX	5/16/2022	5/24/2022
N	2577060	LOST RIVER VLY CMPGRND MTN 216	WOODSTOCK	A	CPG	68	3A	8000	0	2200027	09/01/2022	1	2300095	SOX	7/15/2022	6/14/2022
P	0075070	CHRISTS CHURCH OF AMHERST	AMHERST	A	SCH	50	3A	8000	0	2200008	07/01/2022	3	2200026	SOX	9/13/2022	10/28/2022
P	0195010	BEDFORD MONTESSORI SCH	BEDFORD	A	DAY	40	3A	8000	0	2200029	07/01/2022	3	2300065	SOX	8/11/2022	8/1/2022
P	0195010	BEDFORD MONTESSORI SCH	BEDFORD	A	DAY	40	3A	8000	0	2300033	11/01/2022	1	2300069	SIA	0	12/22/2022
P	0269040	JOYFUL NOISE LEARNING CENTER	BOW	A	DAY	25	3A	8000	0	2200027	08/01/2022	1	2300100	SOX	7/15/2022	6/14/2022
P	0377030	CANTERBURY SHAKER VILLAGE	CANTERBURY	A	DAY	50	3A	8000	0	2200029	04/01/2022	1	2200110	SOX	8/11/2022	8/1/2022
P	0377030	CANTERBURY SHAKER VILLAGE	CANTERBURY	A	DAY	50	3A	8000	0	2200031	05/01/2022	1	2200112	SOX	7/22/2022	8/31/2022
P	0486010	KHEOPS INTERNATIONAL	COLEBROOK	A	IND	30	3A	8000	0	2200004	04/01/2022	3	2200018	SOX	12/21/2022	9/21/2022
P	1085020	CHESHIRE MILLS BOARDING HOUSE	HARRISVILLE	A	DAY	44	3A	8000	0	2200014	04/01/2022	3	2200046	SOX	4/15/2022	3/21/2022
P	1105020	BECKET HOUSE AT HALL FARM	HAVERRHILL	A	INS	46	3A	8000	0	2200008	01/01/2022	3	2200034	SOX	9/13/2022	10/28/2022
P	1189030	NH DOT BUREAU TURNPIKE OFFICES	HOOKSETT	A	WKP	105	3A	8000	0	2200014	04/01/2022	3	2200051	SOX	4/15/2022	3/21/2022
P	1395140	VICTORY BAPTIST SCH	LONDONDERRY	A	SCH	79	3A	8000	0	2200042	02/01/2022	1	2200145	SOX	4/20/2022	3/17/2022
P	1645040	ROSE MEADOW ACRES	NEW BOSTON	A	HOS	31	3A	8000	0	2200007	04/01/2022	1	2200026	SOX	8/30/2022	7/5/2022
P	1926010	TOWNLINE EQUIPMENT	PLAINFIELD	A	WKP	35	3A	8000	0	2200004	07/01/2022	1	2300019	SOX	12/21/2022	9/21/2022
P	2406010	BENSON WOODWORKING	WALPOLE	A	COM	80	3A	8000	0	2200028	04/01/2022	3	2200081	SOX	9/16/2022	9/21/2022
P	2459010	WEARE TOWN OFFICES	WEARE	A	DAY	65	3A	8000	0	2200048	07/01/2022	3	2300130	SOX	8/25/2022	7/19/2022

8 C systems with 10 violations, 9 violations returned to compliance, 9 public notices received.  
 100 N systems with 129 violations, 133 violations returned to compliance, 120 public notices received.  
 13 P systems with 15 violations, 14 violations returned to compliance, 15 public notices received.

**SDWIS VIO TYPES 3A, 3B, 3C, 3D - RTRC MONITORING VIOLATIONS - 2022**

PWS Type	PWS ID	PWS	Town	Status	Categ	Pop	FRDS Vio Type	Contam	Result	Vio ID	Per Beg	Dur	ENF ID	FRDS Action	RETURNED TO COMPL	PN RECD
N	0158120	DANTES PASTA AND VINO	BARRINGTON	A	RES	130	3B	8000	0	2200018	01/01/2022	3	2200060	SOX	4/15/2022	2/11/2022
N	0198100	MURPHYS TAPROOM/CARRIAGE HSE	BEDFORD	A	RES	350	3B	8000	0	2200015	01/01/2022	3	2200059	SOX	8/4/2022	8/1/2022
N	0348090	SUNSET GRILL	CAMPTON	A	RES	85	3B	8000	0	2200050	04/01/2022	3	2200150	SOX	7/1/2022	7/6/2022
N	1098020	NOTCHLAND INN	HARTS LOCATION	A	INN	40	3B	8000	0	2300016	10/01/2022	3	2300049	SOX	12/28/2022	11/30/2022
N	1409010	DOLLAR GENERAL STORE 18748	LOUDON	A	BUS	100	3B	8000	0	2200001	01/01/2022	3	2200010	SOX	6/8/2022	5/25/2022
N	1858150	PELHAM HOUSE OF PIZZA	PELHAM	A	RES	25	3B	8000	0	2200024	08/01/2022	1	2300083	SOX	2/15/2022	2/22/2022

6 N systems with 6 violations, 6 violations returned to compliance, 6 public notices received.

**There were no violations issued for violation types 3C & 3D to any public water systems in 2022.**

**SDWIS VIO TYPES 4A, 4B, 4C, 4D, 4E, 4F, 5A & 5B - RTCR REPORTING VIOLATIONS - 2022**

PWS Type	PWS ID	PWS	Town	Status	Categ	Pop	FRDS Vio Type	Contam	Result	Vio ID	Per Beg	Dur	ENF ID	FRDS Action	RETURNED TO COMPL	PN RECD
C	0262010	EVERGREEN DRIVE WATER	BOW	A	SFR	80	4A	8000	0	2200156	04/25/2022	1	2200162	SOX	4/29/2022	5/5/2022
C	1612080	WEST WYNDE VILLAGE	MOULTONBOROUGH	A	SFR	26	4A	8000	0	2200003	01/09/2022	1	2200011	SOX	1/26/2022	10/5/2022
C	1973060	TRANQUILITY ESTATES	RAYMOND	A	MHP	315	4A	8000	0	2200035	08/16/2022	1	2300110	SOX	7/15/2022	9/27/2022
C	2373010	NORTH COUNTRY VILLAGE	TUFTONBORO	A	MHP	143	4A	8000	0	2300315	11/04/2022	1	2300156	SOX	11/21/2022	11/29/2022
N	0067150	ROBERTS KNOLL CAMPGROUND	ALTON	A	CPG	183	4A	8000	0	2200009	09/26/2022	1	2300032	SFJ	11/21/2022	12/2/2022
N	0149040	CTR BARNSTEAD CHRISTIAN CHURCH	BARNSTEAD	A	HAL	85	4A	8000	0	2200016	07/30/2022	1	2200056	SOX	9/30/2022	10/3/2022
N	0158170	BARRINGTON STATION	BARRINGTON	A	RES	125	4A	8000	0	2200020	09/23/2022	1	2300061	SOX	6/13/2022	5/23/2022
N	0328030	ALAMO TEXAS BAR-B-CUE	BROOKLINE	A	RES	80	4A	8000	0	2200019	08/27/2022	1	2300049	SOX	4/15/2022	2/11/2022
N	0688030	SCHOOL STREET CAFE	DUNBARTON	A	RES	30	4A	8000	0	2200004	09/20/2022	1	2300015	SOX	12/21/2022	9/21/2022
N	0937020	TIPPICANOE CAMPGROUND	GOSHEN	A	CPG	325	4A	8000	0	2300049	10/30/2022	1	2300124	SIA	0	12/20/2022
N	1617220	CAMP QUINEBARGE/NORTH	MOULTONBOROUGH	A	JUV	115	4A	8000	0	2200002	09/04/2022	1	2200005	SOX	1/26/2022	1/26/2022
N	1648020	MOLLYS TAVERN AND RESTAURANT	NEW BOSTON	A	RES	75	4A	8000	0	2300027	10/30/2022	1	2300081	SOX	11/8/2022	11/8/2022
N	2007010	GRAND VIEW CAMPING/SAFARI	ROCHESTER	A	CPG	800	4A	8000	0	2300014	10/27/2022	1	2300030	SIA	12/21/2022	12/28/2022
N	2037010	RUMNEY BIBLE CONFERENCE CENTER	RUMNEY	A	CPG	300	4A	8000	0	2300025	12/22/2022	1	2300071	SIA	0	12/9/2022
N	2397040	LAKE FOREST RESORT	WAKEFIELD	A	REC	260	4A	8000	0	2300023	11/19/2022	1	2300067	SIA	0	11/18/2022
N	2577060	LOST RIVER VLY CMPGRND MTN 216	WOODSTOCK	A	CPG	68	4A	8000	0	2300035	11/27/2022	1	2300108	SIE	12/21/2022	11/14/2022

4 C systems with 4 violations, 4 violations returned to compliance, 4 public notices received.  
 12 N systems with 12 violations, 9 violations returned to compliance, 12 public notices received.



**SDWIS VIO TYPES 4A, 4B, 4C, 4D, 4E, 4F, 5A & 5B - RTRC REPORTING VIOLATIONS - 2022**

PWS Type	PWS ID	PWS	Town	Status	Categ	Pop	FRDS Vio Type	Contam	Result	Vio ID	Per Beg	Dur	ENF ID	FRDS Action	RETURNED TO COMPL	PN RECD
C	0202030	ABENAKI WATER/TIOGA BELMONT	BELMONT	A	SFR	55	4B	8000	0	2200060	08/08/2022	3	2200060	SOX	7/29/2022	6/23/2022
C	0351010	CANAAN WATER DEPT	CANAAN	A	MCW	625	4B	8000	0	2200070	09/08/2022	1	2300188	SOX	10/18/2022	11/22/2022
C	0512070	FOREST PARK VILLAGE	CONWAY	A	CON	45	4B	8000	0	2200575	09/08/2022	3	2300072	SOX	10/18/2022	9/28/2022
C	0613010	ANNIE OAKLEY MHP	DERRY	A	MHP	127	4B	8000	0	2200021	05/10/2022	3	2200054	SOX	6/13/2022	5/23/2022
C	0751010	ENFIELD WATER DEPT	ENFIELD	A	MCW	1345	4B	8000	0	2200444	05/10/2022	1	2200066	SOX	6/13/2022	5/19/2022
C	1193010	THE MEADOWS	HOPKINTON	A	MHP	200	4B	8000	0	2200023	09/09/2022	1	2300067	SOX	10/18/2022	9/27/2022
C	1672020	COPPLE CROWN VILLAGE DISTRICT	NEW DURHAM	A	SFR	80	4B	8000	0	2300430	12/07/2022	1	2300272	SIA	0	0
C	2053030	SHADOW LAKE MOBILE HOME PARK	SALEM	A	MHP	58	4B	8000	0	2200062	05/10/2022	3	2200156	SOX	6/13/2022	5/23/2022
C	2223010	PLEASANT VALLEY PARK ESTATES	STRATFORD	A	MHP	65	4B	8000	0	2200305	06/08/2022	1	2200159	SOX	8/23/2022	8/4/2022
C	2223010	PLEASANT VALLEY PARK ESTATES	STRATFORD	A	MHP	65	4B	8000	0	2200307	07/12/2022	1	2200161	SOX	8/23/2022	8/4/2022
C	2232150	ABERDEEN/WEST	STRATHAM	A	MHP	46	4B	8000	0	2300014	12/07/2022	1	2300043	SIA	12/21/2022	12/28/2022
N	0062020	ALTON SHORES DEVELOPMENT/SOUTH	ALTON	A	SER	38	4B	8000	0	2300221	11/08/2022	1	2300042	SIA	0	0
N	0067070	ALTON SHORES DEVELOPMENT/NORTH	ALTON	A	SER	83	4B	8000	0	2300015	11/08/2022	1	2300039	SIA	12/28/2022	10/21/2022
N	0067150	ROBERTS KNOLL CAMPGROUND	ALTON	A	CPG	183	4B	8000	0	2200006	08/11/2022	1	2200022	SOX	9/20/2022	12/2/2022
N	0068050	NORTHERN WOODS WINNIPESAUKEE	ALTON	A	MTL	25	4B	8000	0	2200101	01/10/2022	1	2200296	SOX	4/25/2022	6/20/2022
N	0068050	NORTHERN WOODS WINNIPESAUKEE	ALTON	A	MTL	25	4B	8000	0	2200105	04/07/2022	1	2200295	SOX	4/15/2022	6/20/2022
N	0068050	NORTHERN WOODS WINNIPESAUKEE	ALTON	A	MTL	25	4B	8000	0	2200109	06/08/2022	1	2200315	SOX	7/29/2022	6/20/2022
N	0088040	THE REFINERY	ANDOVER	A	RES	200	4B	8000	0	2300006	12/07/2022	3	2300015	SIA	12/21/2022	11/29/2022
N	0147030	SUN RIVER CAMPGROUND	BARNSTEAD	A	CPG	200	4B	8000	0	2200041	06/08/2022	1	2200110	SOX	7/29/2022	7/14/2022
N	0149040	CTR BARNSTEAD CHRISTIAN CHURCH	BARNSTEAD	A	HAL	85	4B	8000	0	2200013	01/10/2022	3	2200047	SOX	4/15/2022	7/27/2022
N	0158120	DANTES PASTA AND VINO	BARRINGTON	A	RES	130	4B	8000	0	2200019	02/08/2022	3	2200059	SOX	4/15/2022	2/11/2022
N	0158210	AROMA JOES	BARRINGTON	A	RES	600	4B	8000	0	2200014	01/10/2022	1	2200049	SOX	4/15/2022	3/21/2022
N	0187010	WILD RIVER CAMPGROUND	BEANS PURCHASE	A	CPG	27	4B	8000	0	2200013	07/11/2022	1	2200033	SIA	4/15/2022	7/27/2022
N	0187010	WILD RIVER CAMPGROUND	BEANS PURCHASE	A	CPG	27	4B	8000	0	2200015	08/11/2022	1	2200037	SIA	8/4/2022	8/1/2022
N	0198100	MURPHYS TAPROOM/CARRIAGE HSE	BEDFORD	A	RES	350	4B	8000	0	2200016	02/08/2022	3	2200058	SOX	9/30/2022	10/3/2022
N	0198100	MURPHYS TAPROOM/CARRIAGE HSE	BEDFORD	A	RES	350	4B	8000	0	2200020	10/11/2022	3	2300066	SOX	6/13/2022	5/23/2022
N	0198140	MOBIL 10977	BEDFORD	A	GAS	50	4B	8000	0	2200013	02/08/2022	1	2200043	SOX	4/15/2022	7/27/2022
N	0237030	JERICHO MOUNTAIN STATE PARK	BERLIN	A	REC	250	4B	8000	0	2300002	11/08/2022	1	2300003	SIA	0	11/18/2022
N	0248020	ROSEBROOK LODGE	BETHLEHEM	A	RES	350	4B	8000	0	2300002	12/07/2022	3	2300003	SIA	0	11/18/2022
N	0268030	CHEN YANG LI RESTAURANT	BOW	A	RES	300	4B	8000	0	2200041	09/08/2022	1	2300126	SOX	7/29/2022	7/14/2022
N	0269020	BOW COMMUNITY BUILDING	BOW	A	TWN	25	4B	8000	0	2200005	09/08/2022	3	2300020	SOX	9/20/2022	8/24/2022
N	0269020	BOW COMMUNITY BUILDING	BOW	A	TWN	25	4B	8000	0	2300007	11/08/2022	3	2300022	SOX	12/21/2022	12/2/2022
N	0278110	APPLESEED RESTAURANT	BRADFORD	A	INN	75	4B	8000	0	2300036	11/08/2022	1	2300110	SOX	12/21/2022	11/14/2022
N	0328070	BIG BEAR LODGE	BROOKLINE	A	RES	63	4B	8000	0	2200048	07/11/2022	3	2200152	SOX	8/25/2022	7/19/2022
N	0337010	UMBAGOG LAKE STP CMPGRND	CAMBRIDGE	A	STP	120	4B	8000	0	2300021	11/08/2022	1	2300057	SIA	11/16/2022	11/16/2022
N	0348090	SUNSET GRILL	CAMPTON	A	RES	85	4B	8000	0	2200051	06/08/2022	3	2200149	SOX	7/1/2022	7/6/2022
N	0367030	CANDIA SPRINGS ADVENTURE PARK	CANDIA	A	REC	300	4B	8000	0	2200017	10/11/2022	1	2300052	SIA	9/26/2022	7/19/2022
N	0379010	TOWN OFFICES/LIBRARY	CANTERBURY	A	TWN	25	4B	8000	0	2300014	11/08/2022	3	2300036	SOX	12/21/2022	12/28/2022
N	0427040	COLD RIVER CAMPGROUND	CHATHAM	A	CPG	35	4B	8000	0	2300014	11/08/2022	1	2300028	SIA	12/21/2022	12/28/2022
N	0487020	MOHAWK VALLEY CAMPING AREA	COLEBROOK	A	CPG	100	4B	8000	0	2200067	07/11/2022	1	2200198	SOX	11/22/2022	9/23/2022
N	0567010	FOREST LAKE STATE PARK	DALTON	A	STP	50	4B	8000	0	2300014	11/08/2022	1	2300034	SIA	12/21/2022	12/28/2022
N	0707010	TRICKLIN FALLS DAY CAMP	EAST KINGSTON	A	JUV	261	4B	8000	0	2200024	10/11/2022	1	2300078	SIA	2/15/2022	2/22/2022
N	0708030	JONES GENERAL STORE	EAST KINGSTON	A	GAS	25	4B	8000	0	2200027	03/08/2022	3	2200091	SOX	7/15/2022	6/14/2022
N	0737020	PROVINCE SHORES CAMPGROUND	EFFINGHAM	A	CPG	215	4B	8000	0	2200029	06/08/2022	1	2200089	SOX	8/11/2022	8/1/2022
N	0737060	JOLLY ROGER CAMPGROUND	EFFINGHAM	A	CPG	113	4B	8000	0	2200006	07/11/2022	0	2200018	SOX	9/20/2022	12/2/2022
N	0738020	PK MOTEL	EFFINGHAM	A	MTL	60	4B	8000	0	2200057	07/11/2022	3	2300177	SOX	10/18/2022	10/31/2022
N	0758130	EVANS MOTOR FUELS	ENFIELD	A	GAS	50	4B	8000	0	2200019	01/10/2022	6	2200049	SOX	4/15/2022	2/11/2022
N	0777050	ELITE SPORTS ACADEMY	EPSOM	A	REC	200	4B	8000	0	2200002	05/10/2022	0	2200007	SOX	1/26/2022	1/26/2022
N	0787020	MOLLIDGEWOCK STP CAMPGROUND	ERROL	A	STP	100	4B	8000	0	2200008	06/08/2022	1	2200019	SOX	9/13/2022	10/28/2022
N	0787020	MOLLIDGEWOCK STP CAMPGROUND	ERROL	A	STP	100	4B	8000	0	2300010	11/08/2022	1	2300023	SIA	0	11/18/2022
N	0788020	DAMM HOUSE CAFE	ERROL	A	SNK	50	4B	8000	0	2200002	10/11/2022	3	2300007	SOX	1/26/2022	1/26/2022
N	0888080	BELKNAP POINT INN	GILFORD	A	MTL	43	4B	8000	0	2200009	10/11/2022	6	2300022	SOX	11/21/2022	12/2/2022
N	0897020	CAMP BELL	GILMANTON	A	MTL	100	4B	8000	0	2200010	01/10/2022	3	2200031	SOX	12/6/2022	1/18/2022
N	0899010	TOWN OFFICES AT ACADEMY BLDG	GILMANTON	A	TWN	25	4B	8000	0	2200050	04/07/2022	3	2200139	SOX	7/1/2022	7/6/2022
N	0977010	BRANTWOOD CAMP FOR BOYS	GREENFIELD	A	JUV	99	4B	8000	0	2200023	07/11/2022	1	2200063	SOX	10/18/2022	9/27/2022
N	1088010	HARRISVILLE GENERAL STORE	HARRISVILLE	A	SNK	40	4B	8000	0	2200005	06/08/2022	3	2200015	SOX	9/25/2022	8/24/2022

**SDWIS VIO TYPES 4A, 4B, 4C, 4D, 4E, 4F, 5A & 5B - RTRC REPORTING VIOLATIONS - 2022**

PWS Type	PWS ID	PWS	Town	Status	Categ	Pop	FRDS Vio Type	Contam	Result	Vio ID	Per Beg	Dur	ENF ID	FRDS Action	RETURNED TO COMPL	PN RECD
N	1098020	NOTCHLAND INN	HARTS LOCATION	A	INN	40	4B	8000	0	2300017	11/08/2022	3	2300048	SOX	12/21/2022	12/22/2022
N	1109020	MOUNT PROSPECT ACADEMY/PIKE	HAVERHILL	A	MED	50	4B	8000	0	2200004	04/07/2022	3	2200015	SOX	12/21/2022	9/21/2022
N	1109020	MOUNT PROSPECT ACADEMY/PIKE	HAVERHILL	A	MED	50	4B	8000	0	2200006	06/08/2022	1	2200024	SOX	9/20/2022	12/2/2022
N	1127020	SPACIOUS SKIES FRENCH POND	HENNIKER	A	CPG	400	4B	8000	0	2200020	02/08/2022	3	2200069	SOX	6/13/2022	5/23/2022
N	1127040	ROCK N BIRCH CAMPING AREA	HENNIKER	A	CPG	125	4B	8000	0	2200025	09/09/2022	1	2300075	SOX	5/16/2022	5/24/2022
N	1128030	HENNIKER MOTEL	HENNIKER	A	MTL	25	4B	8000	0	2200044	09/09/2022	1	2300136	SOX	10/18/2022	9/28/2022
N	1168020	BOULDERS MOTEL	HOLDERNESS	A	MTL	50	4B	8000	0	2300014	11/08/2022	3	2300039	SIA	12/21/2022	12/28/2022
N	1168040	LOON HOLLOW	HOLDERNESS	A	MTL	68	4B	8000	0	2300011	11/08/2022	1	2300028	SIA	0	11/17/2022
N	1208050	CONNIES PLAZA	HUDSON	A	RES	250	4B	8000	0	2200044	06/08/2022	1	2200145	SOX	10/18/2022	9/28/2022
N	1227030	CAMP WA KLO	DUBLIN	A	JUV	150	4B	8000	0	2200005	09/09/2022	1	2300017	SOX	9/20/2022	8/24/2022
N	1227100	CAMP WA KLO/DINING HALL	JAFFREY	A	JUV	150	4B	8000	0	2200005	09/09/2022	1	2300014	SOX	9/20/2022	8/24/2022
N	1237070	LANTERN RESORT	JEFFERSON	A	CPG	260	4B	8000	0	2200019	02/08/2022	1	2200066	SOX	4/15/2022	2/11/2022
N	1248010	ROCKY BROOK MOTEL	KEENE	A	MTL	130	4B	8000	0	2200017	07/11/2022	3	2200060	SOX	9/26/2022	7/19/2022
N	1259030	AMERICAN LEGION POST 105	KENSINGTON	A	HAL	100	4B	8000	0	2200015	09/09/2022	1	2300037	SOX	8/4/2022	8/1/2022
N	1277030	YMCA CAMP LINCOLN/PAVILION	KINGSTON	A	HAL	500	4B	8000	0	2200025	09/09/2022	1	2300084	SOX	5/16/2022	5/24/2022
N	1277050	KINGSTON STATE PARK	KINGSTON	A	STP	550	4B	8000	0	2200032	08/11/2022	1	2200110	SOX	7/13/2022	8/31/2022
N	1277050	KINGSTON STATE PARK	KINGSTON	A	STP	550	4B	8000	0	2200034	09/09/2022	1	2200112	SOX	10/13/2022	9/27/2022
N	1277130	YMCA CAMP LINCOLN/LAKESIDE	KINGSTON	A	HAL	500	4B	8000	0	2200015	09/09/2022	1	2200040	SIA	8/4/2022	8/1/2022
N	1278030	KINGSTON 1886 HOUSE	KINGSTON	A	RES	150	4B	8000	0	2200011	06/08/2022	6	2200025	SOX	9/29/2022	10/12/2022
N	1278040	BOLTONS LAKE HOUSE	KINGSTON	A	RES	150	4B	8000	0	2200006	06/08/2022	3	2200014	SOX	9/20/2022	12/2/2022
N	1278130	NOURIA FOOD MART 2018	KINGSTON	A	GAS	999	4B	8000	0	2300014	12/07/2022	1	2300043	SIA	12/21/2022	12/28/2022
N	1287100	RESORT ON THE BAY	LACONIA	A	SER	328	4B	8000	0	2200004	10/11/2022	1	2300013	SOX	12/21/2022	9/21/2022
N	1288300	HIGH OCTANE SALOON	LACONIA	A	RES	99	4B	8000	0	2200015	06/08/2022	1	2200042	SOX	8/4/2022	8/1/2022
N	1288310	LAKE WINNIPESAUKEE MOTEL	LACONIA	A	MTL	38	4B	8000	0	2300012	12/07/2022	1	2300039	SIA	0	12/9/2022
N	1328040	MASCOMA VILLAGE STORE	LEBANON	A	GAS	40	4B	8000	0	2200027	03/08/2022	1	2200090	SOX	7/15/2022	6/14/2022
N	1328040	MASCOMA VILLAGE STORE	LEBANON	A	GAS	40	4B	8000	0	2200029	07/11/2022	1	2200097	SOX	8/11/2022	8/1/2022
N	1337050	FOREST GLEN RECREATION HALL	LEE	A	CPG	200	4B	8000	0	2200035	07/11/2022	1	2200102	SOX	7/15/2022	9/27/2022
N	1337050	FOREST GLEN RECREATION HALL	LEE	A	CPG	200	4B	8000	0	2200037	09/12/2022	1	2300111	SOX	3/24/2022	5/3/2022
N	1337070	FOREST GLEN CAMPGROUND	LEE	A	CPG	250	4B	8000	0	2200026	07/11/2022	1	2200092	SOX	6/30/2022	8/12/2022
N	1337070	FOREST GLEN CAMPGROUND	LEE	A	CPG	250	4B	8000	0	2200029	09/12/2022	1	2300102	SOX	8/11/2022	8/1/2022
N	1378040	7 ELEVEN	LITCHFIELD	A	GAS	925	4B	8000	0	2200022	02/08/2022	6	2200042	SOX	10/18/2022	9/27/2022
N	1388030	THAT DAM PIT STOP	LITTLETON	A	GAS	150	4B	8000	0	2200018	10/11/2022	1	2300062	SOX	4/15/2022	2/11/2022
N	1409010	DOLLAR GENERAL STORE 18748	LOUDON	A	BUS	100	4B	8000	0	2200002	03/08/2022	3	2200009	SOX	1/26/2022	1/26/2022
N	1437030	DARTMOUTH SKIWAY	LYME	A	REC	800	4B	8000	0	2200010	10/11/2022	3	2300032	SOX	12/6/2022	1/18/2022
N	1438030	THE LYME INN	LYME	A	INN	108	4B	8000	0	2200025	01/10/2022	1	2200080	SOX	5/16/2022	5/24/2022
N	1438030	THE LYME INN	LYME	A	INN	108	4B	8000	0	2200027	09/12/2022	1	2300087	SOX	7/15/2022	6/14/2022
N	1438060	DOWDS COUNTRY INN	LYME	A	INN	199	4B	8000	0	2200036	06/08/2022	3	2200122	SOX	3/24/2022	5/3/2022
N	1507030	BARNES FIELD CAMPGROUND	MARTINS LOCATION	A	CPG	25	4B	8000	0	2200013	03/08/2022	3	2200032	SOX	4/15/2022	7/27/2022
N	1528080	SHEP BROWNS BOAT BASIN	MEREDITH	A	CPG	25	4B	8000	0	2200011	08/11/2022	1	2200039	SOX	9/29/2022	10/12/2022
N	1528080	SHEP BROWNS BOAT BASIN	MEREDITH	A	CPG	25	4B	8000	0	2200013	10/11/2022	1	2300043	SIA	4/15/2022	7/27/2022
N	1557020	MILAN HILL STATE PARK	MILAN	A	CPG	27	4B	8000	0	2300006	11/08/2022	1	2300015	SIA	12/21/2022	11/29/2022
N	1568050	TACO TIME	MILFORD	A	RES	50	4B	8000	0	2200020	08/11/2022	1	2200059	SOX	6/13/2022	5/23/2022
N	1577020	LOG HAVEN CAMPGROUND	MILLSFIELD	A	CPG	200	4B	8000	0	2300019	11/08/2022	1	2300062	SIA	0	0
N	1587010	YOGI BEARS/LAKES REGION	MILTON	A	CPG	675	4B	8000	0	2200013	08/11/2022	1	2200037	SOX	4/15/2022	7/27/2022
N	1587030	YOGI BEARS/LAKES REGION SOUTH	MILTON	A	CPG	195	4B	8000	0	2200008	08/11/2022	1	2200019	SOX	9/13/2022	10/28/2022
N	1588090	MILTON MOBIL	MILTON	A	GAS	45	4B	8000	0	2200003	01/10/2022	3	2200015	SOO	1/26/2022	10/5/2022
N	1617080	CASTLE IN THE CLOUDS	MOULTONBOROUGH	A	REC	500	4B	8000	0	2200034	02/08/2022	1	2200097	SOX	10/13/2022	9/27/2022
N	1618370	603 MARKETPLACE	MOULTONBOROUGH	A	GAS	70	4B	8000	0	2300026	12/07/2022	3	2300078	SIA	12/14/2022	12/15/2022
N	1618390	EL MARIACHI	MOULTONBOROUGH	A	RES	25	4B	8000	0	2200011	08/11/2022	3	2200033	SOX	9/29/2022	10/12/2022
N	1648040	DODGES COUNTRY STORE	NEW BOSTON	A	SNK	50	4B	8000	0	2200005	04/07/2022	3	2200016	SOX	9/20/2022	8/24/2022
N	1658110	SALT HILL PUB	NEWBURY	A	RES	200	4B	8000	0	2200017	03/08/2022	6	2200047	SOX	9/26/2022	7/19/2022
N	1727090	MTNSIDE RACQUET AND FITNESS CTR	SUTTON	A	REC	50	4B	8000	0	2200013	03/08/2022	3	2200046	SOX	4/15/2022	7/27/2022
N	1728070	FAIRWAY MOTEL	NEW LONDON	A	MTL	36	4B	8000	0	2200009	01/10/2022	3	2200036	SOX	11/21/2022	12/2/2022
N	1758030	DUKES STATE LINE STORE	NEWTON	A	SNK	50	4B	8000	0	2200028	07/12/2022	1	2200095	SOX	9/16/2022	9/21/2022
N	1798150	HERITAGE CORNER MARKET	NORTHWOOD	A	SNK	300	4B	8000	0	2200020	10/11/2022	3	2300069	SOX	6/13/2022	5/23/2022
N	1848300	M AND V CONVENIENCE/ VIDEO	OSSIPEE	A	GAS	100	4B	8000	0	2200030	10/11/2022	3	2300089	SOX	11/21/2022	10/5/2022

**SDWIS VIO TYPES 4A, 4B, 4C, 4D, 4E, 4F, 5A & 5B - RTRC REPORTING VIOLATIONS - 2022**

PWS Type	PWS ID	PWS	Town	Status	Categ	Pop	FRDS Vio Type	Contam	Result	Vio ID	Per Beg	Dur	ENF ID	FRDS Action	RETURNED TO COMPL	PN RECD
N	1848330	RIVERSIDE LANDING	OSSIPEE	A	MTL	44	4B	8000	0	2200013	01/10/2022	3	2200037	SOX	4/15/2022	7/27/2022
N	1858090	DUNKIN DONUTS/BASKIN ROBBINS	PELHAM	A	RES	775	4B	8000	0	2200039	08/11/2022	1	2200126	SOX	5/3/2022	4/22/2022
N	1858150	PELHAM HOUSE OF PIZZA	PELHAM	A	RES	25	4B	8000	0	2200021	05/10/2022	3	2200068	SOX	6/13/2022	5/23/2022
N	1858150	PELHAM HOUSE OF PIZZA	PELHAM	A	RES	25	4B	8000	0	2200025	09/08/2022	1	2300082	SOX	5/16/2022	5/24/2022
N	1858150	PELHAM HOUSE OF PIZZA	PELHAM	A	RES	25	4B	8000	0	2300027	11/08/2022	1	2300088	SOX	11/8/2022	11/8/2022
N	1907020	LAKE FRANCIS STATE PARK	PITTSBURG	A	STP	90	4B	8000	0	2300023	11/08/2022	1	2300049	SIA	0	11/18/2022
N	1908180	MAGALLOWAY CABINS	PITTSBURG	A	MTL	27	4B	8000	0	2200019	02/08/2022	1	2200071	SOX	4/15/2022	2/11/2022
N	1939070	ROCKINGHAM CHURCH	PLAISTOW	A	HAL	175	4B	8000	0	2200002	10/11/2022	3	2300007	SOX	1/26/2022	1/26/2022
N	1948040	THE EDGE OF TOWN TAVERN	PLYMOUTH	A	RES	100	4B	8000	0	2200076	01/10/2022	1	2200205	SIA	7/29/2022	6/22/2022
N	1948040	THE EDGE OF TOWN TAVERN	PLYMOUTH	A	RES	100	4B	8000	0	2200080	02/08/2022	1	2200211	SIA	9/21/2022	8/30/2022
N	1948040	THE EDGE OF TOWN TAVERN	PLYMOUTH	A	RES	100	4B	8000	0	2200084	03/08/2022	1	2200217	SIA	0	0
N	1948040	THE EDGE OF TOWN TAVERN	PLYMOUTH	A	RES	100	4B	8000	0	2200088	04/07/2022	1	2200224	SIA	0	11/9/2022
N	1948040	THE EDGE OF TOWN TAVERN	PLYMOUTH	A	RES	100	4B	8000	0	2200092	05/10/2022	1	2200230	SIA	0	0
N	1948040	THE EDGE OF TOWN TAVERN	PLYMOUTH	A	RES	100	4B	8000	0	2200096	06/08/2022	1	2200236	SIA	0	0
N	1948040	THE EDGE OF TOWN TAVERN	PLYMOUTH	A	RES	100	4B	8000	0	2200101	07/12/2022	1	2200243	SIA	4/25/2022	6/20/2022
N	1948040	THE EDGE OF TOWN TAVERN	PLYMOUTH	A	RES	100	4B	8000	0	2200106	08/11/2022	1	2200250	SIA	6/20/2022	0
N	1948040	THE EDGE OF TOWN TAVERN	PLYMOUTH	A	RES	100	4B	8000	0	2200110	09/12/2022	1	2200256	SIA	0	0
N	1948040	THE EDGE OF TOWN TAVERN	PLYMOUTH	A	RES	100	4B	8000	0	2200115	10/11/2022	1	2300264	SIA	0	0
N	1975020	NEW LIFE ASSEMBLY OF GOD	RAYMOND	A	HAL	50	4B	8000	0	2200004	04/07/2022	6	2200013	SOX	12/21/2022	9/21/2022
N	1998130	HOMETOWN DINER	RINDGE	A	RES	150	4B	8000	0	2200004	05/10/2022	3	2200014	SOX	12/21/2022	9/21/2022
N	2068030	CROSSROADS COUNTRY STORE	SALISBURY	A	GAS	50	4B	8000	0	2200008	04/07/2022	3	2200027	SOX	9/13/2022	10/28/2022
N	2078020	SANBORNTON MARKET	SANBORNTON	A	GAS	40	4B	8000	0	2200038	05/10/2022	1	2200119	SOX	7/19/2022	11/23/2022
N	2098020	CORNER HOUSE	SANDWICH	A	RES	100	4B	8000	0	2200021	06/08/2022	1	2200077	SOX	6/13/2022	5/23/2022
N	2098020	CORNER HOUSE	SANDWICH	A	RES	100	4B	8000	0	2200023	07/12/2022	1	2200079	SOX	10/18/2022	9/27/2022
N	2187020	SOUTH POND RECREATION AREA	STARK	A	REC	25	4B	8000	0	2200015	07/12/2022	1	2200038	SIA	8/4/2022	8/1/2022
N	2187020	SOUTH POND RECREATION AREA	STARK	A	REC	25	4B	8000	0	2200017	08/11/2022	1	2200042	SIA	9/26/2022	7/19/2022
N	2197040	COLEMAN STATE PK VISITORS CTR	STEWARTSTOWN	A	CPG	25	4B	8000	0	2300004	11/09/2022	1	2300009	SIA	0	12/29/2022
N	2208040	MILL VILLAGE COUNTRY STORE	STODDARD	A	GAS	50	4B	8000	0	2200011	10/11/2022	3	2300039	SOX	9/29/2022	10/12/2022
N	2218030	THREE SHINING STARS	STRAFFORD	A	GAS	100	4B	8000	0	2200072	02/08/2022	1	2200246	SOX	11/22/2022	4/13/2022
N	2218030	THREE SHINING STARS	STRAFFORD	A	GAS	100	4B	8000	0	2200076	05/10/2022	1	2200263	SOX	7/29/2022	6/22/2022
N	2218030	THREE SHINING STARS	STRAFFORD	A	GAS	100	4B	8000	0	2200078	06/08/2022	1	2200265	SOX	7/29/2022	6/22/2022
N	2218030	THREE SHINING STARS	STRAFFORD	A	GAS	100	4B	8000	0	2200080	08/11/2022	1	2200273	SOX	9/21/2022	8/30/2022
N	2278060	ZIGGYS PIZZA	SUNAPEE	A	RES	100	4B	8000	0	2200018	08/11/2022	1	2200051	SOX	4/15/2022	2/11/2022
N	2278090	DEXTERS INN	SUNAPEE	A	INN	30	4B	8000	0	2200024	10/11/2022	3	2300072	SOX	2/15/2022	2/22/2022
N	2287010	SURRY MOUNTAIN CAMPING AREA	SURRY	A	CPG	138	4B	8000	0	2200010	08/11/2022	1	2200033	SOX	12/6/2022	1/18/2022
N	2308060	SWANZEY NEIGHBORS	SWANZEY	A	GAS	25	4B	8000	0	2200019	01/10/2022	3	2200054	SOX	4/15/2022	2/11/2022
N	2308080	ANGIES PIZZERIA	SWANZEY	A	RES	30	4B	8000	0	2200010	10/12/2022	3	2300027	SOX	12/6/2022	1/18/2022
N	2328020	BIRCHWOOD INN	TEMPLE	A	INN	85	4B	8000	0	2200032	07/12/2022	3	2200090	SOX	7/13/2022	8/31/2022
N	2328030	THE ROOT	TEMPLE	A	RES	35	4B	8000	0	2200004	08/11/2022	1	2200016	SOX	12/21/2022	9/21/2022
N	2357080	LOCHMERE GOLF CLUB	TILTON	A	REC	100	4B	8000	0	2200008	03/08/2022	3	2200025	SOX	9/13/2022	10/28/2022
N	2358080	WCLC 1 AND 2	TILTON	A	SER	52	4B	8000	0	2200064	07/12/2022	1	2200194	SOX	7/7/2022	5/11/2022
N	2358190	TILTON SHOP EXPRESS	TILTON	A	GAS	40	4B	8000	0	2200068	03/08/2022	1	2200210	SOX	11/22/2022	3/30/2022
N	2447010	W VALLEY SKI AREA BASE LODGE	WATERVILLE VALLEY	A	REC	1500	4B	8000	0	2200003	02/08/2022	1	2200009	SOX	1/26/2022	10/5/2022
N	2458090	STARK HOUSE TAVERN	WEARE	A	RES	200	4B	8000	0	2200029	10/12/2022	1	2300092	SOX	8/1/2022	8/1/2022
N	2467010	COZY POND CAMPING RESORT/WEST	WEBSTER	A	CPG	335	4B	8000	0	2300016	11/08/2022	1	2300050	SIA	12/28/2022	11/30/2022
N	2467030	COZY POND CAMPING RESORT/EAST	WEBSTER	A	CPG	90	4B	8000	0	2300014	11/08/2022	1	2300042	SIA	12/21/2022	12/28/2022
N	2577020	LOST RIVER VLY CMPGRD LAUNDRY	WOODSTOCK	A	CPG	315	4B	8000	0	2200024	06/08/2022	1	2200088	SOX	2/15/2022	2/22/2022
N	2577020	LOST RIVER VLY CMPGRD LAUNDRY	WOODSTOCK	A	CPG	315	4B	8000	0	2200032	09/12/2022	1	2300110	SOX	7/13/2022	8/31/2022
N	2577020	LOST RIVER VLY CMPGRD LAUNDRY	WOODSTOCK	A	CPG	315	4B	8000	0	2200034	10/12/2022	1	2300112	SOX	10/13/2022	9/27/2022
N	2577060	LOST RIVER VLY CMPGRND MTN 216	WOODSTOCK	A	CPG	68	4B	8000	0	2200022	06/08/2022	1	2200078	SOX	10/18/2022	9/27/2022
N	2577060	LOST RIVER VLY CMPGRND MTN 216	WOODSTOCK	A	CPG	68	4B	8000	0	2200026	09/12/2022	1	2300094	SOX	6/30/2022	8/12/2022
N	2577060	LOST RIVER VLY CMPGRND MTN 216	WOODSTOCK	A	CPG	68	4B	8000	0	2200028	10/12/2022	1	2300096	SOX	9/16/2022	9/21/2022
P	0075070	CHRISTS CHURCH OF AMHERST	AMHERST	A	SCH	50	4B	8000	0	2200009	08/11/2022	3	2200025	SOX	11/21/2022	12/2/2022
P	0195010	BEDFORD MONTESSORI SCH	BEDFORD	A	DAY	40	4B	8000	0	2200024	01/10/2022	3	2200056	SOX	2/15/2022	2/22/2022
P	0195010	BEDFORD MONTESSORI SCH	BEDFORD	A	DAY	40	4B	8000	0	2200030	10/11/2022	3	2300066	SOX	11/21/2022	10/5/2022
P	0195010	BEDFORD MONTESSORI SCH	BEDFORD	A	DAY	40	4B	8000	0	2300034	12/07/2022	1	2300071	SIA	0	12/22/2022

**SDWIS VIO TYPES 4A, 4B, 4C, 4D, 4E, 4F, 5A & 5B - RTRC REPORTING VIOLATIONS - 2022**

PWS Type	PWS ID	PWS	Town	Status	Categ	Pop	FRDS Vio Type	Contam	Result	Vio ID	Per Beg	Dur	ENF ID	FRDS Action	RETURNED TO COMPL	PN RECD
P	0269040	JOYFUL NOISE LEARNING CENTER	BOW	A	DAY	25	4B	8000	0	2200028	09/08/2022	1	2300099	SOX	9/16/2022	9/21/2022
P	0377030	CANTERBURY SHAKER VILLAGE	CANTERBURY	A	DAY	50	4B	8000	0	2200030	05/10/2022	1	2200111	SOX	11/21/2022	10/5/2022
P	0377030	CANTERBURY SHAKER VILLAGE	CANTERBURY	A	DAY	50	4B	8000	0	2200032	06/08/2022	1	2200113	SOX	7/13/2022	8/31/2022
P	0486010	KHEOPS INTERNATIONAL	COLEBROOK	A	IND	30	4B	8000	0	2200005	05/10/2022	3	2200017	SOX	9/20/2022	8/24/2022
P	0595040	LONGVIEW SCH	DEERFIELD	A	SCH	31	4B	8000	0	2200014	01/10/2022	1	2200050	SOX	4/15/2022	3/21/2022
P	0665050	MOUNTAIN SHADOWS SCH	DUBLIN	A	SCH	72	4B	8000	0	2200034	01/10/2022	3	2200083	SOX	10/13/2022	9/27/2022
P	1085020	CHESHIRE MILLS BOARDING HOUSE	HARRISVILLE	A	DAY	44	4B	8000	0	2200015	06/08/2022	3	2200045	SOX	8/4/2022	8/1/2022
P	1105020	BECKETT HOUSE AT HALL FARM	HAVERRHILL	A	INS	46	4B	8000	0	2200009	04/07/2022	3	2200033	SOX	11/21/2022	12/2/2022
P	1189030	NH DOT BUREAU TURNPIKE OFFICES	HOOKSETT	A	WKP	105	4B	8000	0	2200015	05/10/2022	3	2200050	SOX	8/4/2022	8/1/2022
P	1395140	VICTORY BAPTIST SCH	LONDONDERRY	A	SCH	79	4B	8000	0	2200043	03/08/2022	1	2200144	SOX	7/18/2022	9/28/2022
P	1645040	ROSE MEADOW ACRES	NEW BOSTON	A	HOS	31	4B	8000	0	2200008	07/12/2022	3	2200025	SOX	9/13/2022	10/28/2022
P	1926010	TOWNLINE EQUIPMENT	PLAINFIELD	A	WKP	35	4B	8000	0	2200005	08/11/2022	1	2300020	SOX	9/20/2022	8/24/2022
P	2185010	STARK VILLAGE SCH	STARK	A	SCH	32	4B	8000	0	2200015	01/10/2022	3	2200045	SOX	8/4/2022	8/1/2022
P	2406010	BENSON WOODWORKING	WALPOLE	A	COM	80	4B	8000	0	2200029	06/08/2022	3	2200082	SOX	8/11/2022	8/1/2022
P	2455080	WEARE MIDDLE SCH	WEARE	A	SCH	500	4B	8000	0	2300004	12/07/2022	3	2300009	SIA	0	12/29/2022
P	2459010	WEARE TOWN OFFICES	WEARE	A	DAY	65	4B	8000	0	2200049	10/12/2022	3	2300129	SOX	5/18/2022	4/27/2022

10 C systems with 11 violations, 10 violations returned to compliance, 10 public notices received.

120 N systems with 153 violations, 138 violations returned to compliance, 145 public notices received.

17 P systems with 20 violations, 18 violations returned to compliance, 20 public notices received.

PWS Type	PWS ID	PWS	Town	Status	Categ	Pop	FRDS Vio Type	Contam	Result	Vio ID	Per Beg	Dur	ENF ID	FRDS Action	RETURNED TO COMPL	PN RECD
C	0583010	SPRUCE VALLEY MHP	DANVILLE	A	MHP	92	4F	8000	0	2300068	11/13/2022	0	2300170	SIA	12/22/2022	12/22/2022
C	0732040	18 HUGHES LNEFFINGHAM	EFFINGHAM	A	APT	60	4F	8000	0	2200584	03/19/2022	0	2200103	SIA		5/4/2022
C	0732040	18 HUGHES LNEFFINGHAM	EFFINGHAM	A	APT	60	4F	8000	0	2200588	09/03/2022	0	2300116	SOX	11/1/2022	11/1/2022
C	1692030	MANSFIELD WOODS	NEW HAMPTON	A	SRH	66	4F	8000	0	2200037	03/05/2022	0	2200110	SOX	3/24/2022	5/3/2022
N	0487040	FORBES HILL NOTCH VIEW RESORT	COLEBROOK	A	CPG	36	4F	8000	0	2200029	09/01/2022	0	2200079	SOX	8/11/2022	8/1/2022
N	1858070	YA MAS GREEK TAVERNA AND BAR	PELHAM	A	RES	50	4F	8000	0	2200039	09/01/2022	0	2300107	SIA	5/3/2022	4/22/2022

3 C systems with 4 violations, 3 violations returned to compliance, 4 public notices received.

2 N systems with 2 violations, 2 violations returned to compliance, 2 public notices received.

**There were no violations issued for violation types 4C, 4D & 4E to any public water systems in 2022.**

**There were no violations issued for violation types 5A and 5B to any public water systems in 2022.**

## SUMMARY OF VIOLATION DEFINITIONS

---

**Filtered Systems:** Water systems that have installed filtration treatment [40 CFR 141, Subpart H].

**Inorganic Contaminants:** Non-carbon-based compounds such as metals, nitrates, and asbestos. These contaminants are naturally occurring in some water, but can get into water through farming, chemical manufacturing and other human activities. EPA has established MCLs for 15 inorganic contaminants [40 CFR 141.62].

**Lead and Copper Rule:** This rule established national limits on lead and copper in drinking water [40 CFR 141.80-91]. Lead and copper corrosion pose various health risks when ingested at any level and can enter drinking water from household pipes and plumbing fixtures. States report violations of the Lead and Copper Rule in the following four categories:

**Maximum Contaminant Level (MCL):** The highest amount of a contaminant that EPA allows in drinking water. MCLs ensure that drinking water does not pose either a short- term or long-term health risk. MCLs are defined in milligrams per liter (parts per million) unless otherwise specified.

**Monitoring:** EPA specifies which water testing methods the water systems must use and sets schedules for the frequency of testing. A water system that does not follow EPA's schedule or methodology is in violation [40 CFR 141]. States must report monitoring violations that are significant as determined by the EPA Administrator and in consultation with the States. For purposes of this report, significant monitoring violations are major violations and they occur when no samples are taken or no results are reported during a compliance period. A major monitoring violation for the surface water treatment rule occurs when at least 90% of the required samples are not taken or results are not reported during the compliance period.

**Organic Contaminants:** Carbon-based compounds, such as industrial solvents and pesticides. These contaminants generally get into water through runoff from cropland or discharge from factories. EPA has set legal limits on 54 organic contaminants that are to be reported [40 CFR 141.61].

**Radionuclides:** Radioactive particles can occur naturally in water or result from human activity. EPA has set legal limits on four types of radionuclides: radium-226 and radium- 228, gross alpha, gross beta particle/photon radioactivity [40 CFR 141], and uranium. Violations for these contaminants are to be reported using the following four categories:

- Gross alpha: SDWIS Contaminant Code 4000 for alpha radiation above MCL of 15 picocuries/liter. Gross alpha includes radium-226 but excludes radon and uranium. New Hampshire's term for this is compliance gross alpha.
- Uranium: SDWIS Contaminant Code 4006 for uranium mass above MCL of 30 ug/l.
- Combined radium-226 and radium-228: SDWIS Contaminant Code 4010 for combined radiation from these two isotopes above MCL of 5 pCi/L.
- Gross beta: SDWIS Contaminant Code 4101 for beta particle and photon radioactivity from man-made radionuclides above 4 millirem/year.

**Reporting Interval:** The reporting interval is a calendar year from January through December.

## SUMMARY OF VIOLATION DEFINITIONS

---

**Revised Total Coliform Rule (RTCR):** The Revised Total Coliform Rule (RTCR) establishes a maximum contaminant level for E. coli and uses E. coli and total coliforms to initiate a “find and fix” approach to address fecal contamination that could enter the distribution system. It requires public water systems to perform assessments to identify sanitary defects and subsequently take action to correct them. NH implemented the RTCR early in February of 2015; the rule was not implemented by USEPA nationwide until April 2016.

**SDWIS Codes:** Specific numeric codes from the Safe Drinking Water Information System (SDWIS) have been assigned to each violation type included in this report. The violations to be reported include exceeding contaminant MCLs, failure to comply with treatment requirements and failure to meet monitoring and reporting requirements. Four- digit SDWIS Contaminant Codes have also been included in the chart for specific MCLcontaminants.

**Significant Violations of the Notification Rules:** Failure of a public water system to complete and/or distribute their annual Consumer Confidence Report (CCR) or a public notification (PN).

**Surface Water Treatment Rule (SWTR):** The Surface Water Treatment Rule establishes criteria under which water systems supplied by surface water sources, or ground water sources under the direct influence of surface water, must filter and disinfect their water [40 CFR 141, Subpart H].

**Treatment Techniques:** A water disinfection process that EPA requires instead of a MCL for contaminants that laboratories cannot adequately measure. Failure to meet other operational and system requirements under the Surface Water Treatment and the Lead and Copper Rules have also been included in this category of violation for purposes of this report.

**Unfiltered Systems:** Water systems that do not need to filter their water before disinfecting it because the source is very clean [40 CFR, Subpart H].

**Violation:** A failure to meet any state or federal drinking water regulation.