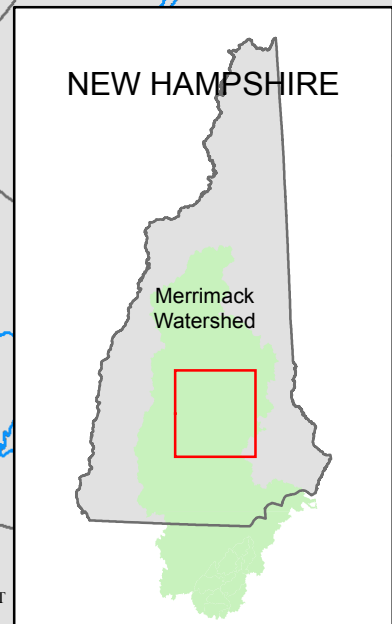
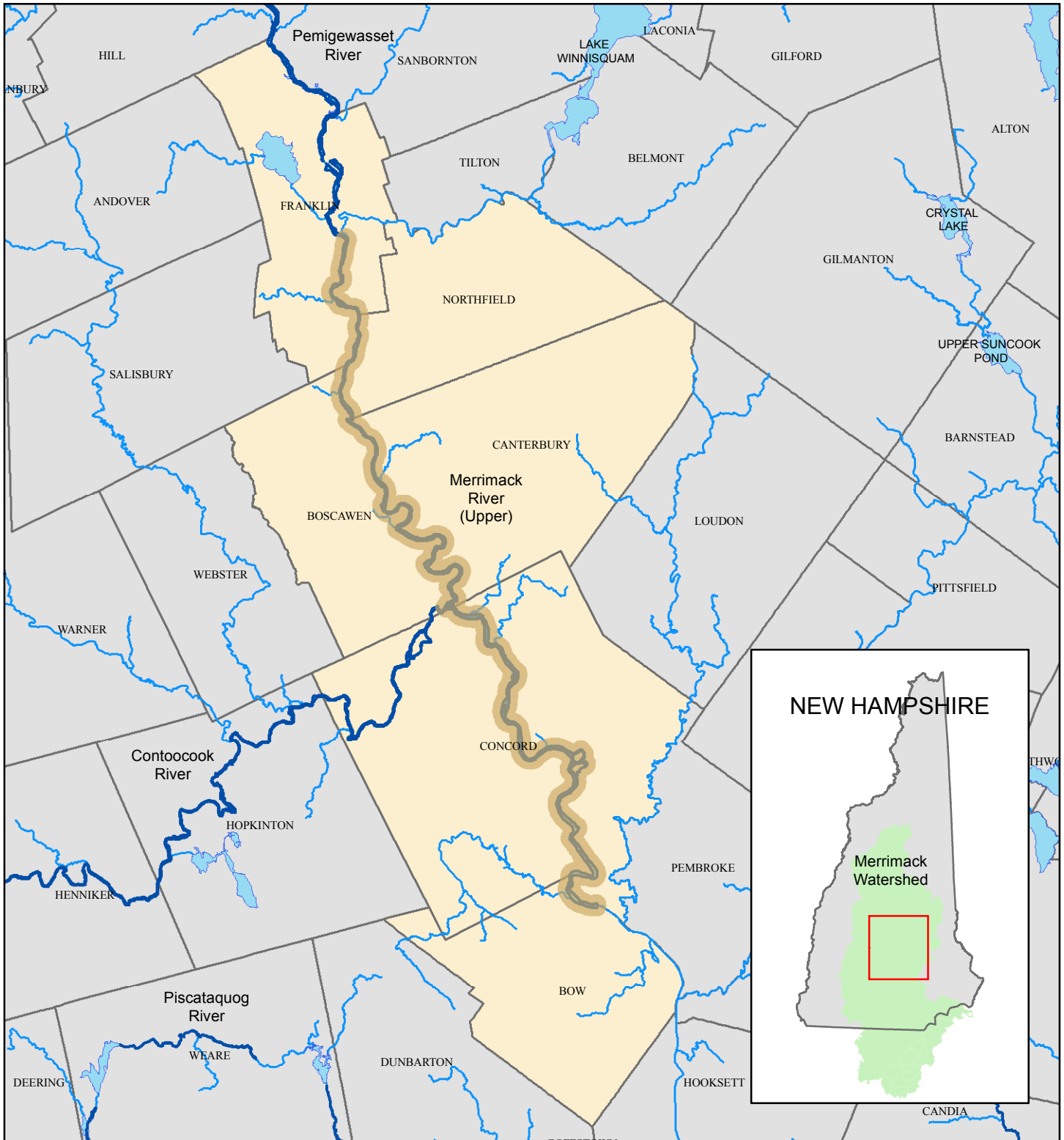


# Upper Merrimack River Base Map

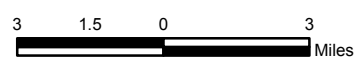


## LEGEND

### Designated River Classification

- Quarter Mile Buffer**
- Natural
  - Rural
  - Rural-Community
  - Community

- Major Lakes and Ponds
- Rivers
- Designated Reach
- New Hampshire Towns
- Town Boundaries



Source: The data layers are derived from DES data and are under constant revision. DES is not responsible for the use or interpretation of this information. Not intended for legal use. Watershed Management Bureau, February 2013.