

Saco Annual Water Use versus Stream Flow – Calendar Year 2006

Water use was reported for 20 sources, and 2 measured returns in the Saco Water Management Planning Area. All registered water users in the Water Management Planning Area were used in this assessment. The Saco Water Management Planning Area includes the Swift Water Management Planning Area, which has been described in detail separately. The Saco Water Management Planning Area has no hydroelectric facilities. Ten water supplies withdraw water year-round from ten sources. There are six snowmaking sources and four golf course irrigation sources. Two waste water treatment facilities discharge water in the Water Management Planning Area. Water use was highest during January and December reflecting use for snowmaking.

The beginning of the Designated River is the Saco Lake dam in Crawford Notch State Park. The Saco Designated River continues 29 miles to the New Hampshire/Maine state line in Conway. The Saco Water Management Planning Area covers 425 square miles and includes 114 square miles of the Swift Water Management Planning Area. The Saco WMPA includes a stream flow gage in Conway (USGS 01064500 Saco River near Conway, NH) that measures 385 square miles of the WMPA. For this report the streamflow was transposed areal from the gage to all impact points on the Designated River. This year's assessment found the river was not in compliance with the General Standard during December.

Saco Designated River	River Miles not in Compliance with General Standard (0 at the D/S end of the DR)	Length of River Miles not in Compliance with General Standard	Maximum value of Aggregate WU /Stream flow	Previously not in Compliance with the General Standard (since 2003)
January	--	--	0.73%	2003
February	--	--	0.80%	--
March	--	--	0.51%	--
April	--	--	0.17%	--
May	--	--	0.09%	--
June	--	--	0.21%	--
July	--	--	0.50%	--
August	--	--	1.20%	--
September	--	--	1.54%	--
October	--	--	0.20%	--
November	--	--	0.15%	--
December	24.6 to 24.1	0.5	1.61%	--

2006 Saco Water Use in CFS

WU_NAME	FACILITY	WUSD_ID	DA on DR (SQ MILE)	JAN	FEB	MAR	APR	MAY	JUN	JUL	AUG	SEP	OCT	NOV	DEC_
Beginning of Designated River			0.1												
BARTLETT VIL WATER PREC	WATER WORKS	20330 20330-S0	83.3	0.136	0.239	0.249	0.140	0.202	0.200	0.144	0.143	0.153	0.241	0.152	0.198
GRAND SUMMIT RESORT HOTEL	BEAR PEAK AT ATTITASH	20695 20695-S0	99.1	0.0246	0.0305	0.0238	0.0154	0.0192	0.0294	0.0357	0.0447	0.0276	0.0236	0.0145	0.0164
GRAND SUMMIT RESORT HOTEL	BEAR PEAK AT ATTITASH	20695 20695-D0	99.1												
GRAND SUMMIT RESORT HOTEL	BEAR PEAK AT ATTITASH	20695 20695-D0	99.1												
ATTITASH BEAR PEAK	MT ATTITASH SKI AREA	20438 20438-S0	99.7	0.0246	0.0305	0.0238	0.00	0.00	0.00	0.00	0.00	0.00	0.0236	0.0145	0.0114
ATTITASH BEAR PEAK	MT ATTITASH SKI AREA	20438 20438-S0	99.7	1.47	0.761	0.00	0.00	0.00	0.00	0.00	0.00	0.00	0.00	0.00	1.28
RIVER RUN I CONDOMINIUMS	RIVER RUN I CONDOMINIUMS	20737 20737-S0	103.0	0.0415	0.0528	0.0463	0.0290	0.0513	0.0550	0.0707	0.0784	0.0562	0.0510	0.0436	0.0518
ATTITASH BEAR PEAK	MT ATTITASH SKI AREA	20438 20438-S0	103.0												
ATTITASH BEAR PEAK	MT ATTITASH SKI AREA	20438 20438-S0	103.0	1.78	1.19	0.00	0.00	0.00	0.00	0.00	0.00	0.00	0.00	0.589	3.03
ATTITASH BEAR PEAK	MT ATTITASH SKI AREA	20438 20438-D0	103.0												
MT ATTITASH LIFT CORP	AGRICULTURAL PROPERTY	20591 20591-S0	103.3												
MT ATTITASH LIFT CORP	AGRICULTURAL PROPERTY	20591 20591-S0	103.3												
MT ATTITASH LIFT CORP	AGRICULTURAL PROPERTY	20591 20591-D0	103.3												
LINDERHOF COUNTRY CLUB	LINDERHOF COUNTRY CLUB	20727 20727-S0	189.7	0.00	0.00	0.00	0.00	0.00	0.0780	0.140	0.205	0.122	0.00	0.00	0.00
LINDERHOF COUNTRY CLUB	LINDERHOF COUNTRY CLUB	20727 20727-D0	189.7												
EAGLE MOUNTAIN HOUSE	EAGLE MOUNTAIN HOUSE	20720 20720-S0	189.7	0.00	0.00	0.00	0.00	0.00624	0.0119	0.0170	0.00948	0.0168	0.00524	0.00	0.00
EAGLE MOUNTAIN HOUSE	EAGLE MOUNTAIN HOUSE	20720 20720-D0	189.7												
JACKSON SKI TOURING INC	JACKSON SKI TOURING INC	20638 20638-S0	189.7												
JACKSON SKI TOURING INC	JACKSON SKI TOURING INC	20638 20638-S0	189.7												
JACKSON WATER PRECINCT	WATER WORKS	20510 20510-S0	189.7	0.0572	0.0968	0.0633	0.0591	0.0812	0.0890	0.122	0.132	0.0904	0.167	0.0686	0.0869
ALPINE RESOURCES CORP	BLACK MOUNTAIN SKI AREA	20410 20410-S0	189.7	0.923	0.359	0.00	0.00	0.00	0.00	0.00	0.00	0.00	0.00	0.00	0.973
ALPINE RESOURCES CORP	BLACK MOUNTAIN SKI AREA	20410 20410-D0	189.7												
Ellis River			189.7												
LOWER BARTLETT WTR PREC	WATER WORKS	20391 20391-S0	231.6	0.317	0.282	0.259	0.115	0.174	0.265	0.240	0.369	0.352	0.284	0.203	0.240
LOWER BARTLETT WTR PREC	WATER WORKS	20391 20391-S0	231.6	0.01	0.00	0.0519	0.119	0.110	0.154	0.150	0.194	0.0534	0.0483	0.0553	0.0188
N CONWAY WATER PRECINCT	WATER WORKS	20358 20358-S0	232.9	0.830	0.801	0.793	0.699	0.684	0.750	0.783	0.820	0.778	0.800	0.701	0.686
N CONWAY WATER PRECINCT	WATER WORKS	20358 20358-S0	236.3	0.224	0.311	0.278	0.118	0.0640	0.0374	0.211	0.150	0.0110	0.323	0.347	0.357
N CONWAY WATER PRECINCT	WATER WORKS	20358 20358-S0	236.3												
HALES LOCATION GOLF INC	HALES LOCATION COUNTRY	20719 20719-S0	243.6	0.00	0.00	0.00	0.00	0.0225	0.0370	0.137	0.0803	0.00529	0.0123	0.00	0.00
HALES LOCATION GOLF INC	HALES LOCATION COUNTRY	20719 20719-D0	243.6												
Elm Brook			243.6												
NORTH CONWAY COUNTRY CLUB	NORTH CONWAY COUNTRY C	20254 20254-D0	243.9												
CRANMORE INC/LBO HOLDING	MT CRANMORE SKI AREA	20501 20501-S0	256.3	1.28	0.906	0.189	0.00	0.00	0.00	0.00	0.00	0.00	0.00	0.0607	1.29
CRANMORE INC/LBO HOLDING	MT CRANMORE SKI AREA	20501 20501-S0	256.3	1.27	0.906	0.189	0.00	0.00	0.00	0.00	0.00	0.00	0.00	0.0607	1.29
NORTH CONWAY COUNTRY CLUB	NORTH CONWAY COUNTRY C	20254 20254-S0	256.3	0.00	0.00	0.00	0.00	0.0200	0.0438	0.0561	0.0749	0.0335	0.0225	0.00	0.00
Kearsarge Brook			256.3												
N CONWAY WATER PRECINCT	WATER WORKS	20358 20358-S0	256.4	0.00	0.00	0.00	0.143	0.448	0.623	0.804	0.804	0.704	0.00	0.00	0.00
NORTH CONWAY WWTF	NORTH CONWAY WWTF	20718 20718-D0	258.4	(0.473)	(0.489)	(0.420)	(0.402)	(0.462)	(0.560)	(0.669)	(0.673)	(0.721)	(0.574)	0.00	0.00
Swift River			382.9	0.579	0.599	0.576	0.791	0.974	0.980	1.10	1.09	0.878	0.836	0.893	0.760
CONWAY VILLAGE FIRE DIST	WASTE WATER TREAT PLANT	20208 20208-D0	383.8	(0.454)	(0.428)	(0.338)	(0.358)	(0.552)	(0.555)	(0.492)	(0.390)	(0.314)	(0.367)	(0.567)	(0.442)
LAMPLIGHTER MOBILE HOME PARK		20024 20024-D0	383.8												
MOUNTAIN VALE VILLAGE	MOUNTAIN VALE VILLAGE	20733 20733-S0	418.3	0.0296	0.0283	0.0240	0.0277	0.0345	0.0419	0.0315	0.0291	0.0269	0.0298	0.0316	0.0287
End of Designated River			424.6												

Tributaries and endpoints of DR

**2006 Saco Aggregate Water
Use in CFS**

WU_NAME	FACILITY	WUSD_ID	DA on DR (SQ MILE)	JAN	FEB	MAR	APR	MAY	JUN	JUL	AUG	SEP	OCT	NOV	DEC_
Beginning of Designated River			0.1	0.00	0.00	0.00	0.00	0.00	0.00	0.00	0.00	0.00	0.00	0.00	0.00
BARTLETT VIL WATER PREC	WATER WORKS	20330 20330-S0	83.3	0.14	0.24	0.25	0.14	0.20	0.20	0.14	0.14	0.15	0.24	0.15	0.20
GRAND SUMMIT RESORT HOTEL	BEAR PEAK AT ATTITASH	20695 20695-S0	99.1	0.16	0.27	0.27	0.15	0.22	0.23	0.18	0.19	0.18	0.26	0.17	0.21
ATTITASH BEAR PEAK	MT ATTITASH SKI AREA	20438 20438-S0	99.7	0.19	0.30	0.30	0.15	0.22	0.23	0.18	0.19	0.18	0.29	0.18	0.23
ATTITASH BEAR PEAK	MT ATTITASH SKI AREA	20438 20438-S0	99.7	1.7	1.1	0.30	0.15	0.22	0.23	0.18	0.19	0.18	0.29	0.18	1.5
RIVER RUN I CONDOMINIUMS	RIVER RUN I CONDOMINIUMS	20737 20737-S0	103.0	1.7	1.1	0.34	0.18	0.27	0.28	0.25	0.27	0.24	0.34	0.22	1.6
ATTITASH BEAR PEAK	MT ATTITASH SKI AREA	20438 20438-S0	103.0	3.5	2.3	0.34	0.18	0.27	0.28	0.25	0.27	0.24	0.34	0.81	4.6
Ellis River			189.7	4.5	2.8	0.41	0.24	0.36	0.46	0.53	0.61	0.47	0.51	0.88	5.6
LOWER BARTLETT WTR PREC	WATER WORKS	20391 20391-S0	231.6	4.8	3.0	0.66	0.36	0.53	0.73	0.77	0.98	0.82	0.80	1.1	5.9
LOWER BARTLETT WTR PREC	WATER WORKS	20391 20391-S0	231.6	4.8	3.0	0.72	0.48	0.64	0.88	0.92	1.2	0.87	0.84	1.1	5.9
N CONWAY WATER PRECINCT	WATER WORKS	20358 20358-S0	232.9	5.6	3.8	1.5	1.2	1.3	1.6	1.7	2.0	1.6	1.6	1.8	6.6
N CONWAY WATER PRECINCT	WATER WORKS	20358 20358-S0	236.3	5.8	4.2	1.8	1.3	1.4	1.7	1.9	2.1	1.7	2.0	2.2	7.0
HALES LOCATION GOLF INC	HALES LOCATION COUNTRY	20719 20719-S0	243.6	5.8	4.2	1.8	1.3	1.4	1.7	2.1	2.2	1.7	2.0	2.2	7.0
Kearsarge Brook			256.3	8.4	6.0	2.2	1.3	1.4	1.7	2.1	2.3	1.7	2.0	2.3	9.5
N CONWAY WATER PRECINCT	WATER WORKS	20358 20358-S0	256.4	8.4	6.0	2.2	1.4	1.9	2.4	2.9	3.1	2.4	2.0	2.3	9.5
NORTH CONWAY WWTF	NORTH CONWAY WWTF	20718 20718-D0	258.4	7.9	5.5	1.7	1.0	1.4	1.8	2.2	2.4	1.7	1.4	2.3	9.5
Swift River			382.9	8.5	6.1	2.3	1.8	2.4	2.8	3.3	3.5	2.6	2.3	3.2	10.3
CONWAY VILLAGE FIRE DIST	WASTE WATER TREAT PLANT	20208 20208-D0	383.8	8.0	5.6	2.0	1.5	1.8	2.2	2.9	3.1	2.2	1.9	2.6	9.9
MOUNTAIN VALE VILLAGE	MOUNTAIN VALE VILLAGE	20733 20733-S0	418.3	8.1	5.7	2.0	1.5	1.9	2.3	2.9	3.2	2.3	1.9	2.7	9.9
End of Designated River	NH/ME border		424.6	8.1	5.7	2.0	1.5	1.9	2.3	2.9	3.2	2.3	1.9	2.7	9.9

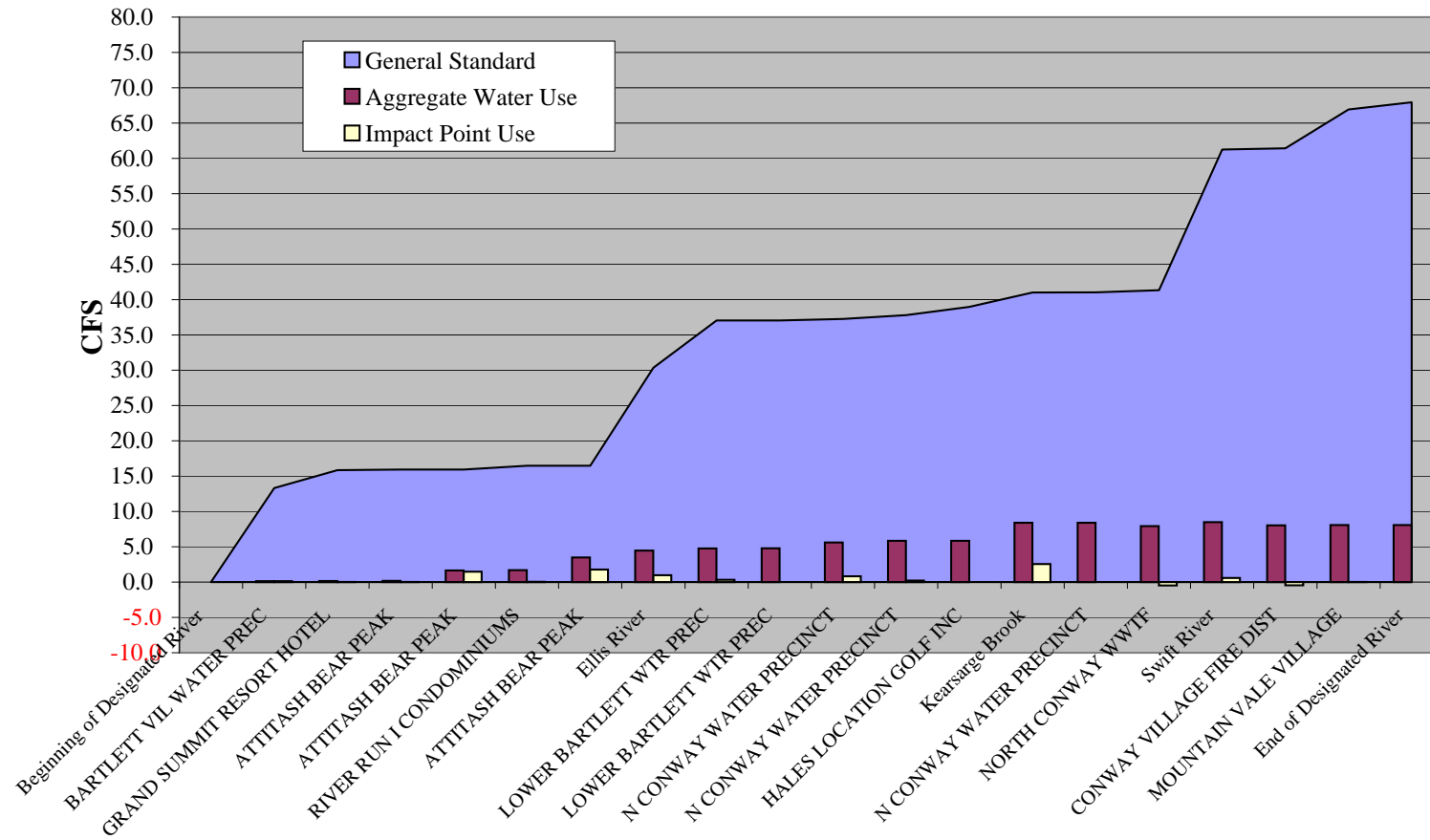
2006 Saco Estimated Monthly Stream Flow at Each Impact Point in CFS		USGS 01064500 Saco River near Conway, NH	Calculated monthly mean streamflow in CFSM													
WU_NAME	FACILITY	WUSD_ID	DA on DR (SQ MILE)	JAN	FEB	MAR	APR	MAY	JUN	JUL	AUG	SEP	OCT	NOV	DEC_	
Beginning of Designated River			385.0	4.61	2.92	1.65	3.36	7.94	4.36	2.27	1.01	0.61	4.10	6.17	2.77	
			0.1	0.46	0.29	0.16	0.34	0.79	0.44	0.23	0.10	0.06	0.41	0.62	0.28	
BARTLETT VIL WATER PREC	WATER WORKS	20330 20330-S0	83.3	383	244	137	280	661	363	189	84	51	342	514	231	
GRAND SUMMIT RESORT HOTEL	BEAR PEAK AT ATTITASH	20695 20695-S0	99.1	456	290	163	333	787	432	225	100	60	407	611	275	
ATTITASH BEAR PEAK	MT ATTITASH SKI AREA	20438 20438-S0	99.7	459	291	164	335	791	435	226	101	61	409	615	276	
ATTITASH BEAR PEAK	MT ATTITASH SKI AREA	20438 20438-S0	99.7	459	291	164	335	791	435	226	101	61	409	615	276	
RIVER RUN I CONDOMINIUMS	RIVER RUN I CONDOMINIUMS	20737 20737-S0	103.0	474	301	170	346	818	449	233	104	63	423	636	286	
ATTITASH BEAR PEAK	MT ATTITASH SKI AREA	20438 20438-S0	103.0	474	301	170	346	818	449	233	104	63	423	636	286	
Ellis River			189.7	874	555	313	637	1507	827	430	192	115	779	1171	526	
LOWER BARTLETT WTR PREC	WATER WORKS	20391 20391-S0	231.6	1066	677	382	778	1839	1010	525	234	141	950	1429	642	
LOWER BARTLETT WTR PREC	WATER WORKS	20391 20391-S0	231.6	1066	677	382	778	1839	1010	525	234	141	950	1429	642	
N CONWAY WATER PRECINCT	WATER WORKS	20358 20358-S0	232.9	1072	681	384	782	1849	1016	528	235	142	956	1437	646	
N CONWAY WATER PRECINCT	WATER WORKS	20358 20358-S0	236.3	1088	691	390	794	1876	1030	536	239	144	970	1458	655	
HALES LOCATION GOLF INC	HALES LOCATION COUNTRY	20719 20719-S0	243.6	1122	712	402	818	1934	1062	552	246	148	1000	1503	676	
Kearsarge Brook			256.3	1180	750	423	861	2035	1118	581	259	156	1052	1582	711	
N CONWAY WATER PRECINCT	WATER WORKS	20358 20358-S0	256.4	1181	750	423	861	2036	1118	581	259	156	1052	1582	711	
NORTH CONWAY WWTF	NORTH CONWAY WWTF	20718 20718-D0	258.4	1190	756	426	868	2051	1127	586	261	157	1060	1594	717	
Swift River			382.9	1763	1120	631	1286	3040	1670	868	387	233	1571	2363	1062	
CONWAY VILLAGE FIRE DIST	WASTE WATER TREAT PLANT	20208 20208-D0	383.8	1768	1123	633	1289	3048	1674	870	388	233	1575	2369	1065	
MOUNTAIN VALE VILLAGE	MOUNTAIN VALE VILLAGE	20733 20733-S0	418.3	1926	1223	690	1405	3322	1824	949	422	254	1717	2582	1160	
End of Designated River	NH/ME border		424.6	1955	1242	700	1426	3371	1852	963	429	258	1742	2620	1178	

2006 Saco Estimated Monthly General Standard at Each Impact Point in CFS			General Standard in cfs/m		0.16	0.04	0.04	0.04	0.16	0.16	0.04	0.04	0.02	0.16	0.16	0.04
WU_NAME	FACILITY	WUSD_ID	DA on DR (SQ MILE)	JAN	FEB	MAR	APR	MAY	JUN	JUL	AUG	SEP	OCT	NOV	DEC_	
Beginning of Designated River			0.1	0.0	0.0	0.0	0.0	0.0	0.0	0.0	0.0	0.0	0.0	0.0	0.0	0.0
BARTLETT VIL WATER PREC	WATER WORKS	20330 20330-S0	83.3	13	3.3	3.3	3.3	13	13	3.3	3.3	1.7	13	13	3.3	
GRAND SUMMIT RESORT HOTEL	BEAR PEAK AT ATTITASH	20695 20695-S0	99.1	16	4.0	4.0	4.0	16	16	4.0	4.0	2.0	16	16	4.0	
ATTITASH BEAR PEAK	MT ATTITASH SKI AREA	20438 20438-S0	99.7	16	4.0	4.0	4.0	16	16	4.0	4.0	2.0	16	16	4.0	
ATTITASH BEAR PEAK	MT ATTITASH SKI AREA	20438 20438-S0	99.7	16	4.0	4.0	4.0	16	16	4.0	4.0	2.0	16	16	4.0	
RIVER RUN I CONDOMINIUMS	RIVER RUN I CONDOMINIUMS	20737 20737-S0	103.0	16	4.1	4.1	4.1	16	16	4.1	4.1	2.1	16	16	4.1	
ATTITASH BEAR PEAK	MT ATTITASH SKI AREA	20438 20438-S0	103.0	16	4.1	4.1	4.1	16	16	4.1	4.1	2.1	16	16	4.1	
Ellis River			189.7	30	7.6	7.6	7.6	30	30	7.6	7.6	3.8	30	30	7.6	
LOWER BARTLETT WTR PREC	WATER WORKS	20391 20391-S0	231.6	37	9.3	9.3	9.3	37	37	9.3	9.3	4.6	37	37	9.3	
LOWER BARTLETT WTR PREC	WATER WORKS	20391 20391-S0	231.6	37	9.3	9.3	9.3	37	37	9.3	9.3	4.6	37	37	9.3	
N CONWAY WATER PRECINCT	WATER WORKS	20358 20358-S0	232.9	37	9.3	9.3	9.3	37	37	9.3	9.3	4.7	37	37	9.3	
N CONWAY WATER PRECINCT	WATER WORKS	20358 20358-S0	236.3	38	9.5	9.5	9.5	38	38	9.5	9.5	4.7	38	38	9.5	
HALES LOCATION GOLF INC	HALES LOCATION COUNTRY	20719 20719-S0	243.6	39	9.7	9.7	9.7	39	39	9.7	9.7	4.9	39	39	9.7	
Kearsarge Brook			256.3	41	10.3	10.3	10.3	41	41	10.3	10.3	5.1	41	41	10.3	
N CONWAY WATER PRECINCT	WATER WORKS	20358 20358-S0	256.4	41	10.3	10.3	10.3	41	41	10.3	10.3	5.1	41	41	10.3	
NORTH CONWAY WWTF	NORTH CONWAY WWTF	20718 20718-D0	258.4	41	10.3	10.3	10.3	41	41	10.3	10.3	5.2	41	41	10.3	
Swift River			382.9	61	15	15	15	61	61	15	15	7.7	61	61	15	
CONWAY VILLAGE FIRE DIST	WASTE WATER TREAT PLANT	20208 20208-D0	383.8	61	15	15	15	61	61	15	15	7.7	61	61	15	
MOUNTAIN VALE VILLAGE	MOUNTAIN VALE VILLAGE	20733 20733-S0	418.3	67	17	17	17	67	67	17	17	8.4	67	67	17	
End of Designated River	NH/ME border		424.6	68	17	17	17	68	68	17	17	8.5	68	68	17	

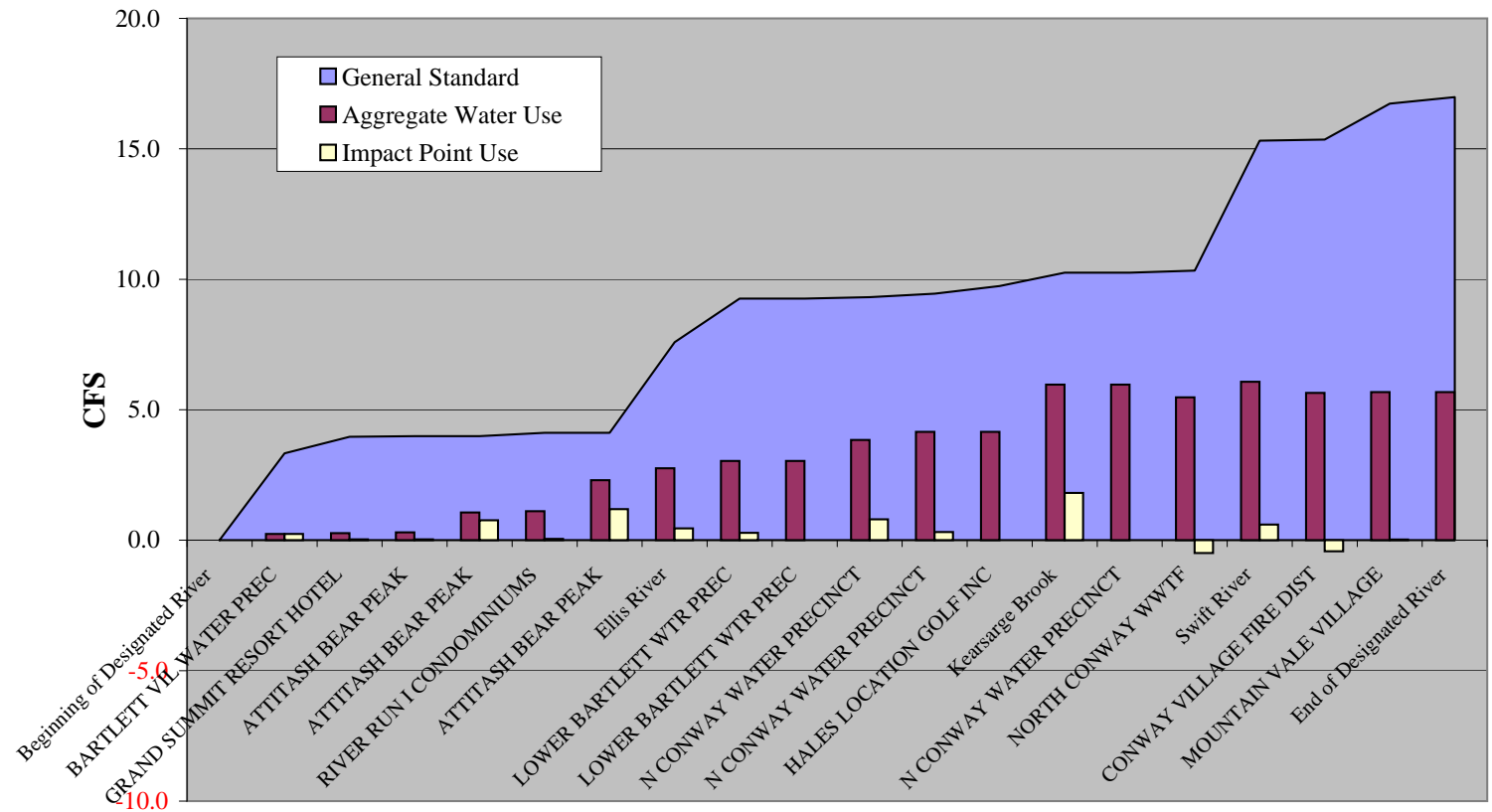
**2006 Saco Estimated Monthly Margin of the
Aggregate Water Use Below the General Standard in
CFS**

WU_NAME	FACILITY	WUSD_ID	DA on DR (SQ MILE)	JAN	FEB	MAR	APR	MAY	JUN	JUL	AUG	SEP	OCT	NOV	DEC
Beginning of Designated River			0.1	0.0	0.0	0.0	0.0	0.0	0.0	0.0	0.0	0.0	0.0	0.0	0.0
BARTLETT VIL WATER PREC	WATER WORKS	20330 20330-S0	83.3	13	3.1	3.1	3.2	13	13	3.2	3.2	1.5	13	13	3.1
GRAND SUMMIT RESORT HOTEL	BEAR PEAK AT ATTITASH	20695 20695-S0	99.1	16	3.7	3.7	3.8	16	16	3.8	3.8	1.8	16	16	3.7
ATTITASH BEAR PEAK	MT ATTITASH SKI AREA	20438 20438-S0	99.7	16	3.7	3.7	3.8	16	16	3.8	3.8	1.8	16	16	3.8
ATTITASH BEAR PEAK	MT ATTITASH SKI AREA	20438 20438-S0	99.7	14	2.9	3.7	3.8	16	16	3.8	3.8	1.8	16	16	2.5
RIVER RUN I CONDOMINIUMS	RIVER RUN I CONDOMINIUMS	20737 20737-S0	103.0	15	3.0	3.8	3.9	16	16	3.9	3.9	1.8	16	16	2.6
ATTITASH BEAR PEAK	MT ATTITASH SKI AREA	20438 20438-S0	103.0	13	1.8	3.8	3.9	16	16	3.9	3.9	1.8	16	16	(0.5)
Ellis River			189.7	26	4.8	7.2	7.3	30	30	7.1	7.0	3.3	30	29	1.9
LOWER BARTLETT WTR PREC	WATER WORKS	20391 20391-S0	231.6	32	6.2	8.6	8.9	37	36	8.5	8.3	3.8	36	36	3.4
LOWER BARTLETT WTR PREC	WATER WORKS	20391 20391-S0	231.6	32	6.2	8.5	8.8	36	36	8.3	8.1	3.8	36	36	3.4
N CONWAY WATER PRECINCT	WATER WORKS	20358 20358-S0	232.9	32	5.5	7.8	8.1	36	36	7.6	7.3	3.0	36	35	2.7
N CONWAY WATER PRECINCT	WATER WORKS	20358 20358-S0	236.3	32	5.3	7.7	8.2	36	36	7.5	7.3	3.1	36	36	2.5
HALES LOCATION GOLF INC	HALES LOCATION COUNTRY	20719 20719-S0	243.6	33	5.6	8.0	8.4	38	37	7.7	7.5	3.2	37	37	2.8
Kearsarge Brook			256.3	33	4.3	8.1	9.0	40	39	8.1	7.9	3.4	39	39	0.7
N CONWAY WATER PRECINCT	WATER WORKS	20358 20358-S0	256.4	33	4.3	8.1	8.8	39	39	7.3	7.2	2.7	39	39	0.7
NORTH CONWAY WWTF	NORTH CONWAY WWTF	20718 20718-D0	258.4	33	4.9	8.6	9.3	40	40	8.1	7.9	3.5	40	39	0.8
Swift River			382.9	53	9.2	13	13	59	58	12	12	5.1	59	58	5.0
CONWAY VILLAGE FIRE DIST	WASTE WATER TREAT PLANT	20208 20208-D0	383.8	53	9.7	13	14	60	59	13	12	5.4	60	59	5.5
MOUNTAIN VALE VILLAGE	MOUNTAIN VALE VILLAGE	20733 20733-S0	418.3	59	11.1	15	15	65	65	14	14	6.1	65	64	6.9
End of Designated River	NH/ME border		424.6	60	11.3	15	15	66	66	14	14	6.2	66	65	7.1

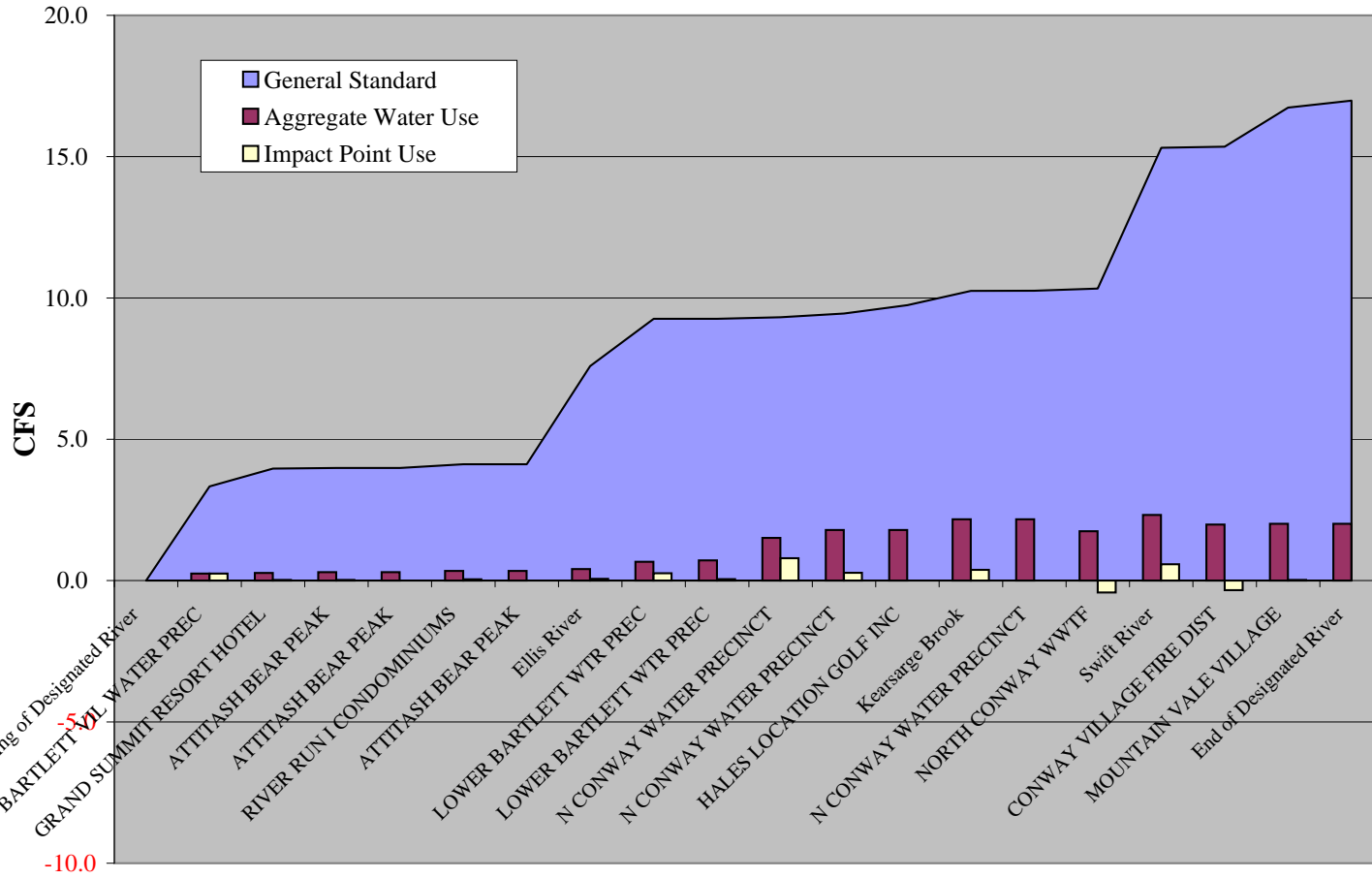
January 2006 Saco



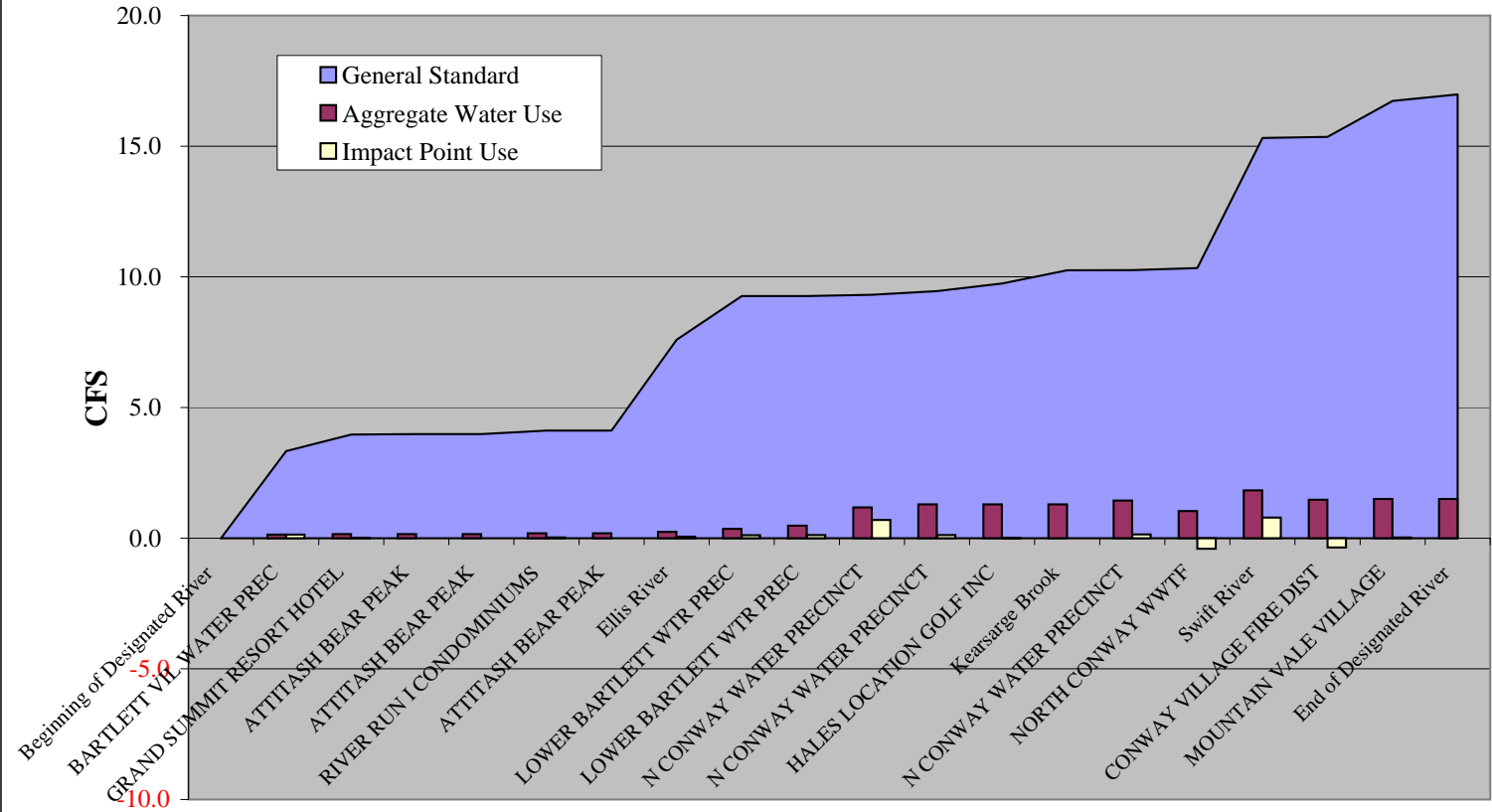
February 2006 Saco



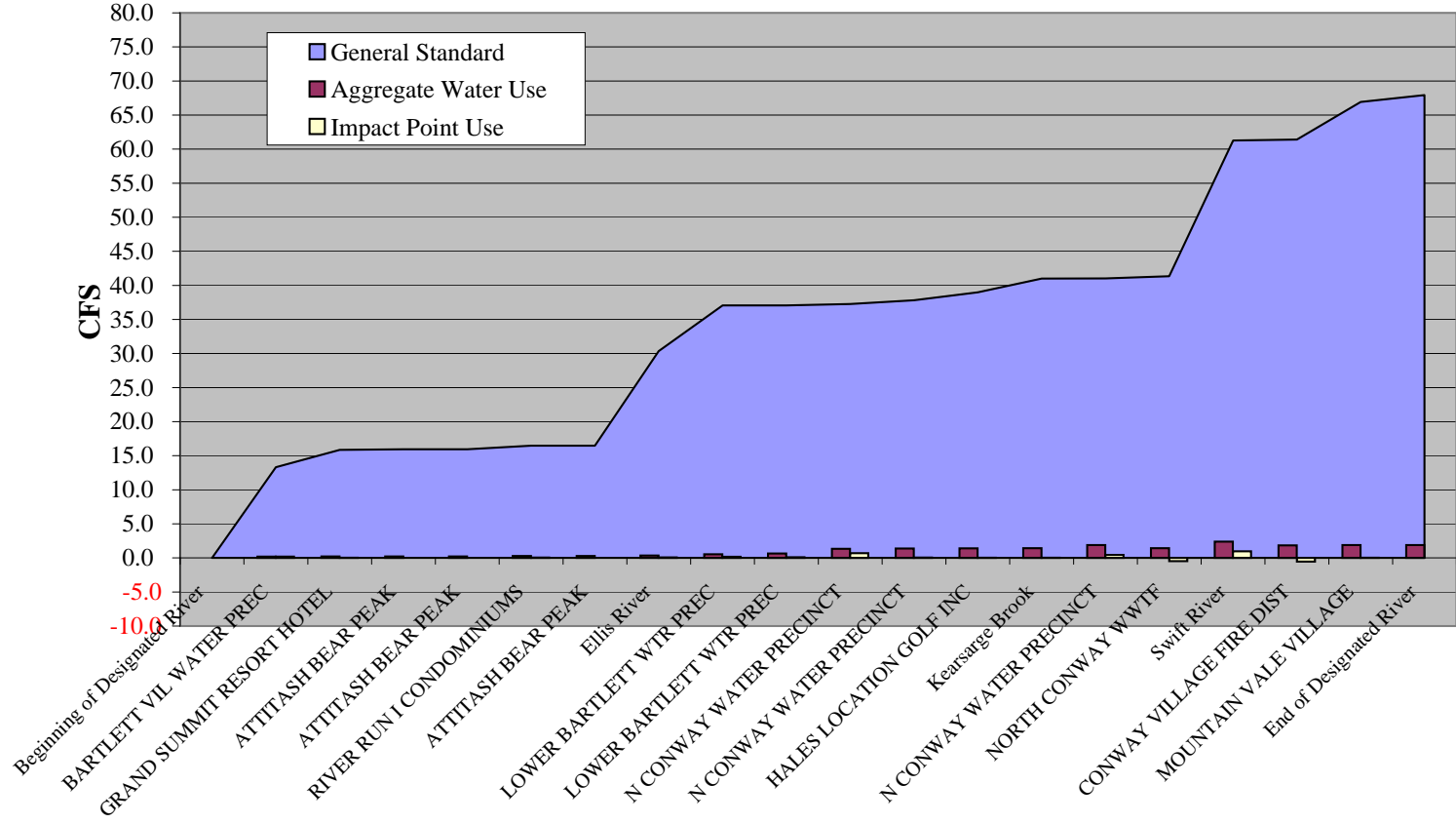
March 2006 Saco



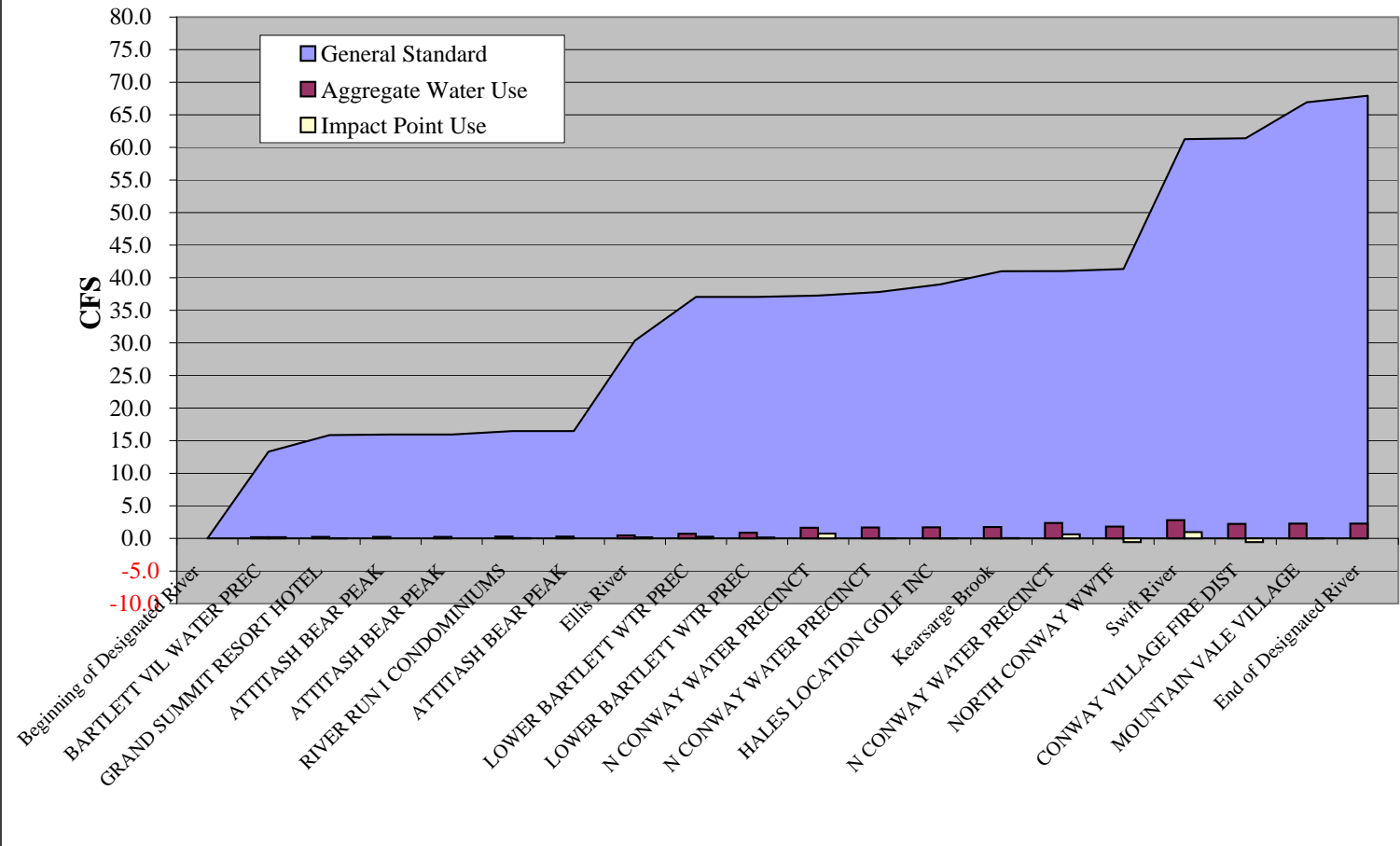
April 2006 Saco



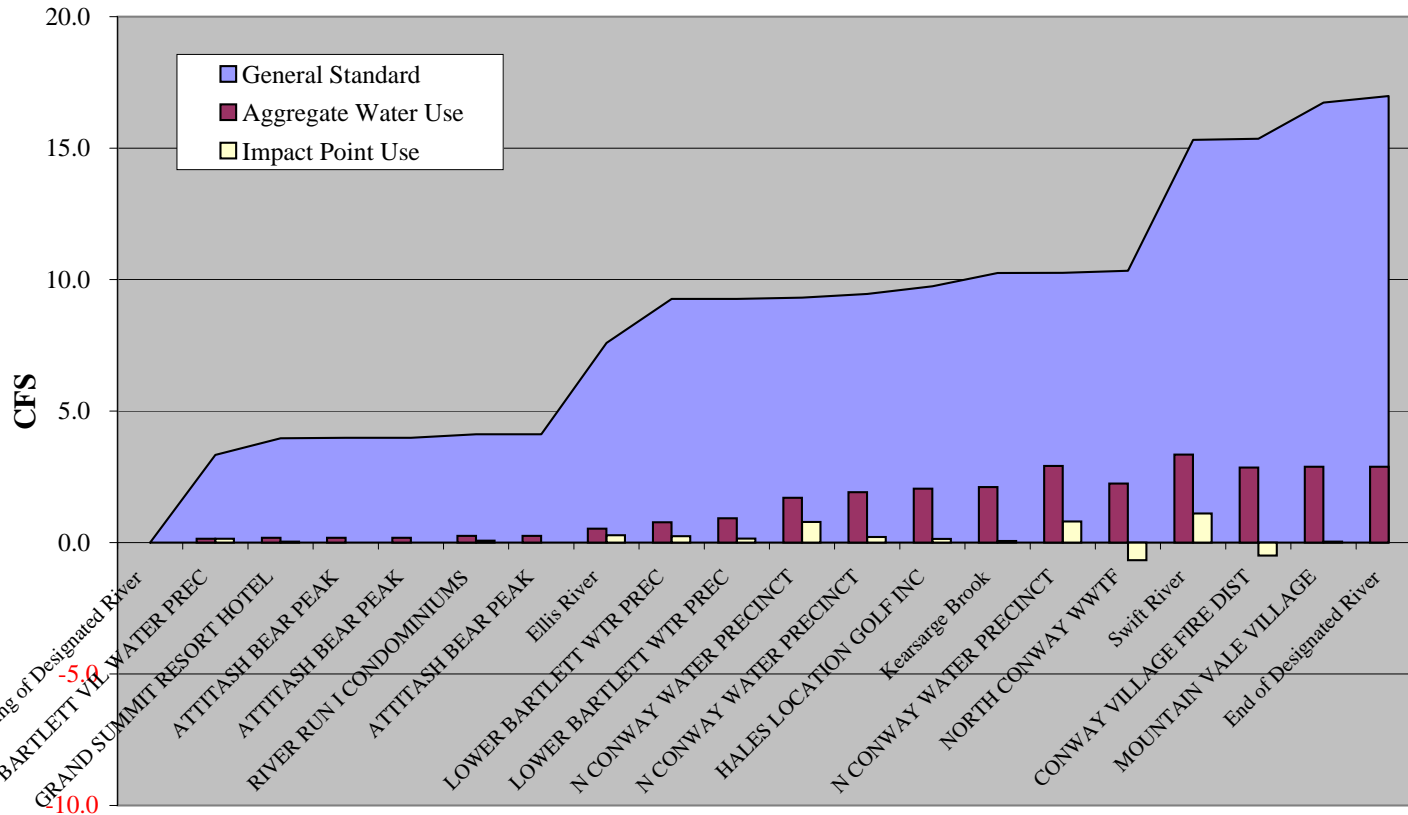
May 2006 Saco



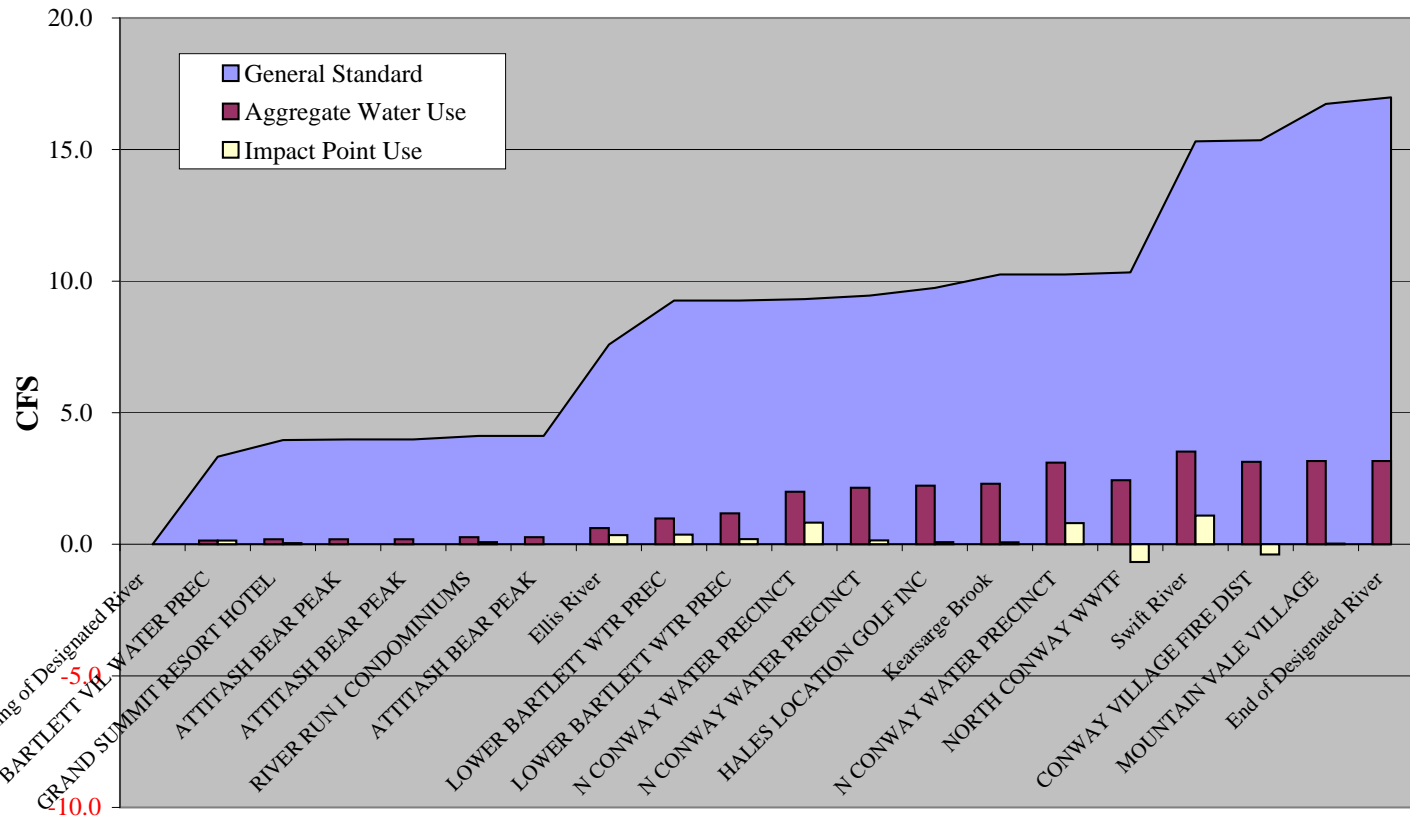
June 2006 Saco



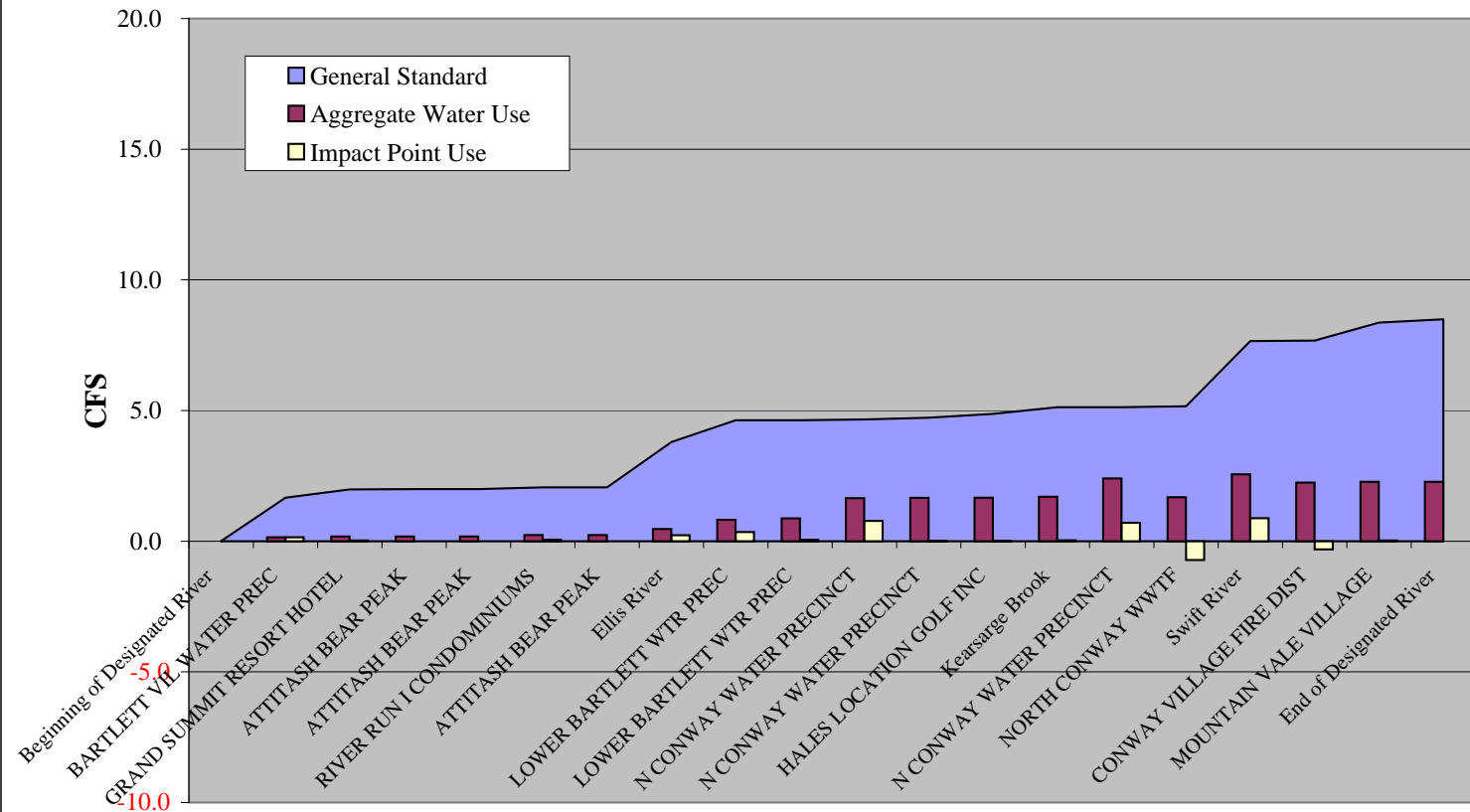
July 2006 Saco



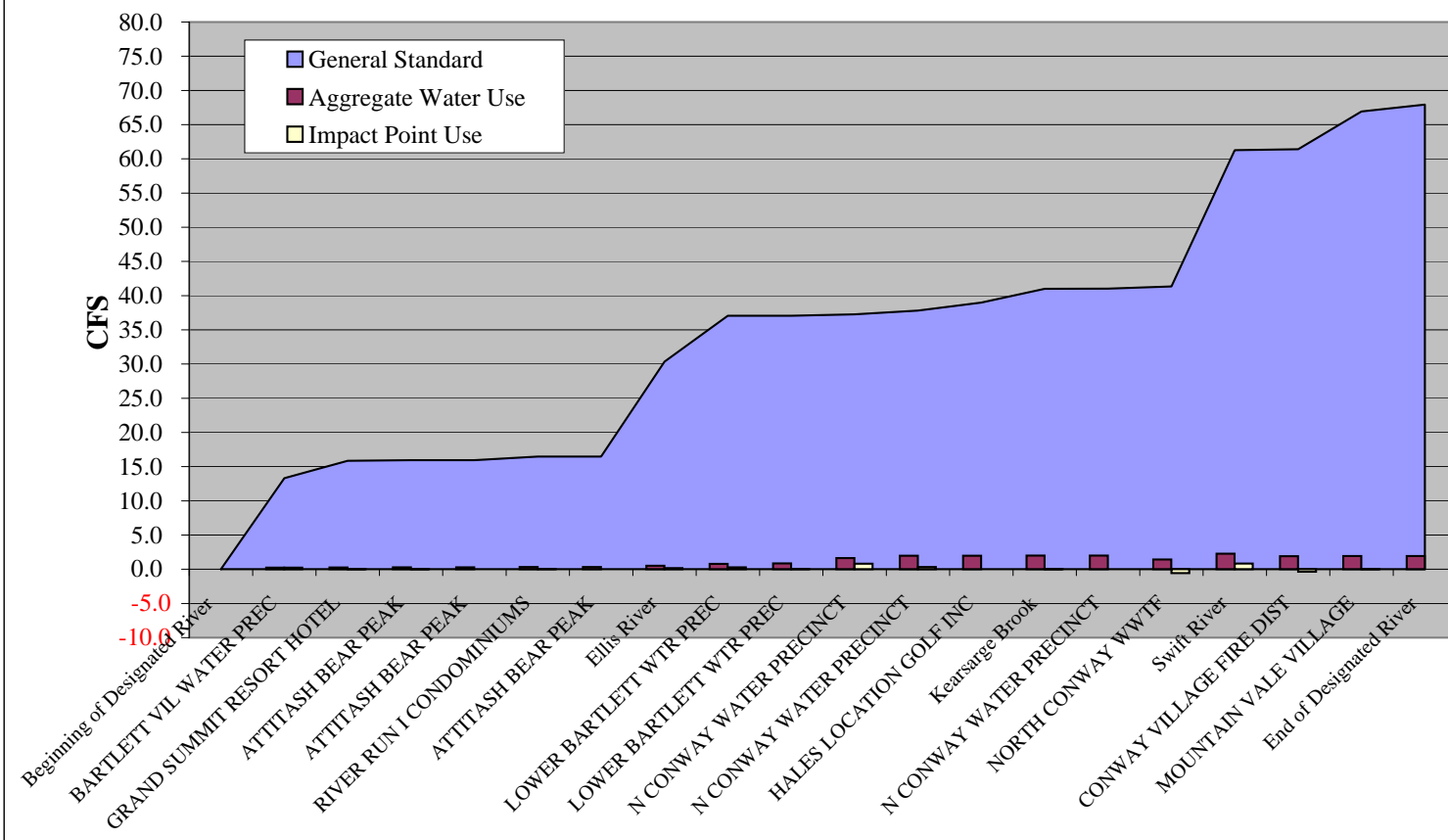
August 2006 Saco



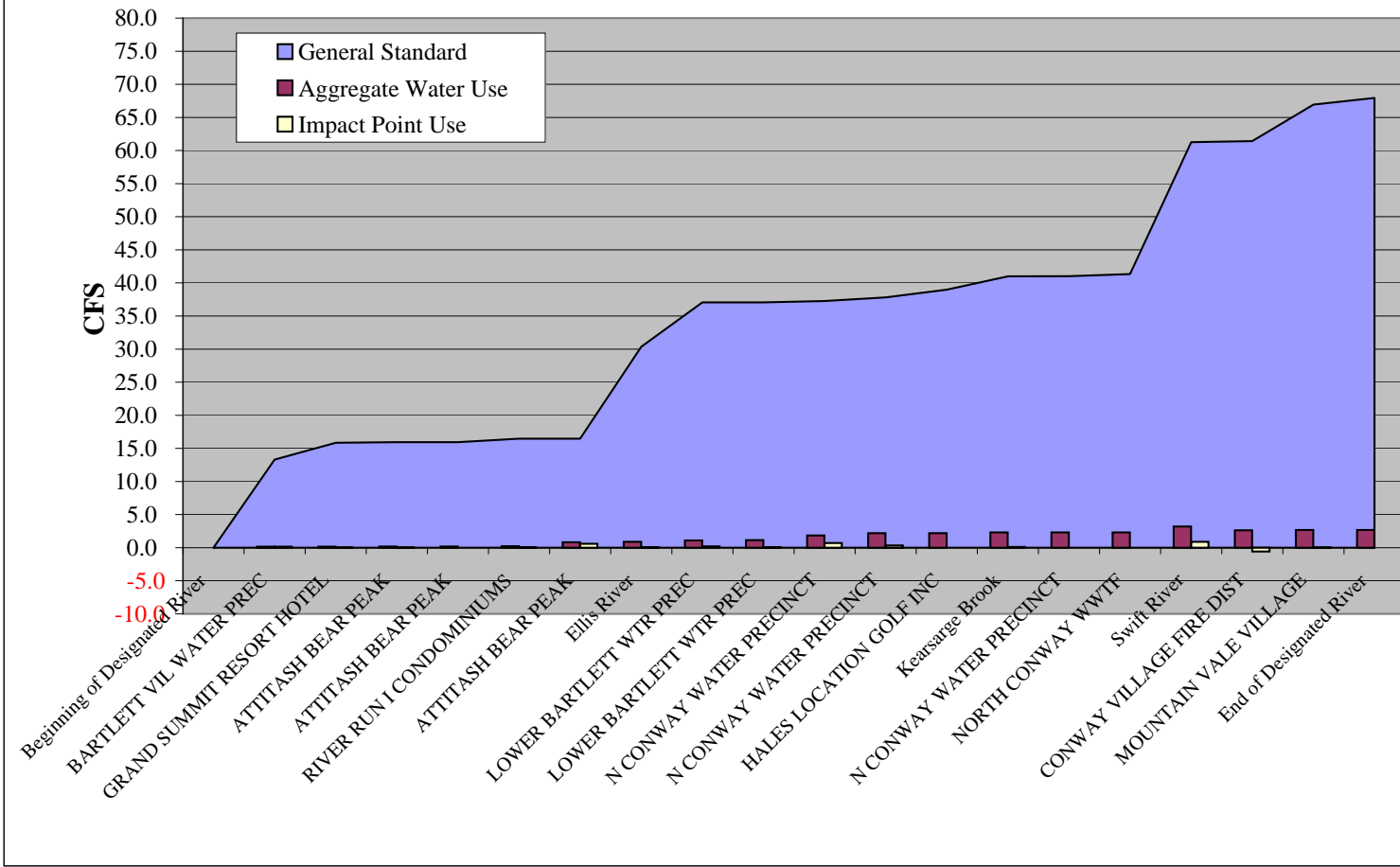
September 2006 Saco



October 2006 Saco



November 2006 Saco



December 2006 Saco

