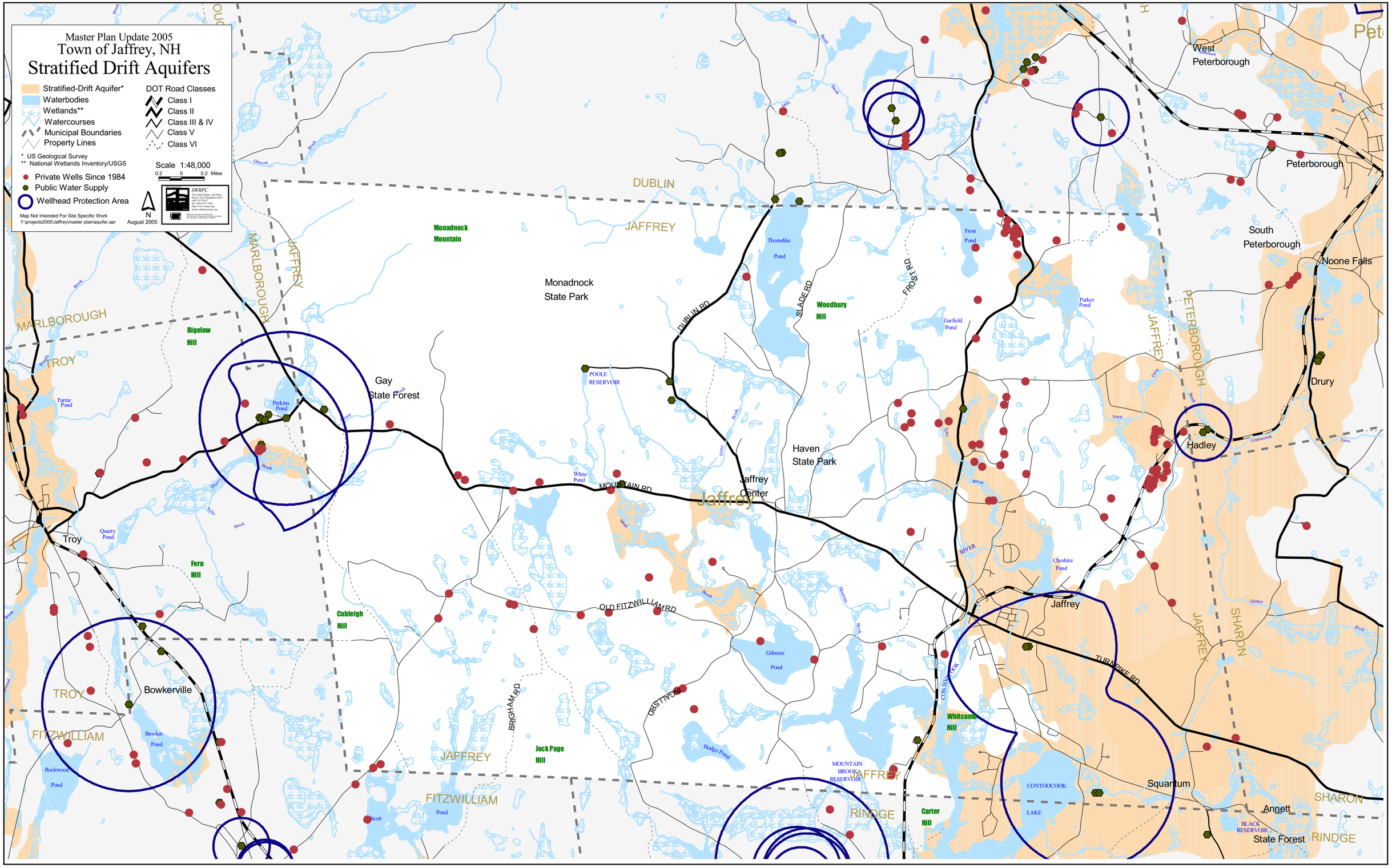

Master Plan Update 2005
Town of Jaffrey, NH
Stratified Drift Aquifers
Stratified-Drift Aquifer*
Waterbodies
Wetlands**
Watercourses
Municipal Boundaries
Property Lines
DOT Road Classes
Class I
Class II
Class III & IV
Class V
Class VI
* US Geological Survey
** National Wetlands Inventory/USGS
Private Wells Since 1984
Public Water Supply
Wellhead Protection Area
Scale 1:48,000
0.2 0 0.2 Miles
Map Not Intended For Site Specific Work
Y:\projects2005\Jaffrey\master plan\aquifer.apr
N
August 2005
SWRPC
DUBLIN
JAFFREY
MARLBOROUGH
TROY
FITZWILLIAM
RINDGE
SHARON
PETERBOROUGH
Monadnock Mountain
Monadnock State Park
Bigelow Hill
Gay State Forest
Perkins Pond
Farrar Pond
Quarry Pond
Troy
Fern Hill
Cubleigh Hill
Bowkerville
Bowker Pond
Rockwood Pond
Jock Page Hill
Scott
Thorndike Pond
Woodbury Hill
Frost Pond
Garfield Pond
Parker Pond
POOLE RESERVOIR
White Pond
Haven State Park
Jaffrey Center
Jaffrey
Gilmore Pond
Hodge Pond
MOUNTAIN BROOK RESERVOIR
Whitcomb Hill
Carter Hill
CONTOOCOOK LAKE
Cheshire Pond
Squantum
Annett State Forest
BLACK RESERVOIR
West Peterborough
Peterborough
South Peterborough
Noone Falls
Drury
Hadley
Pet
DUBLIN RD
SLADE RD
FROST RD
MOUNTAIN RD
OLD FITZWILLIAM RD
BRIGHAM RD
INGALLS RD
TURNPIKE RD
CONTOOCOOK RIVER

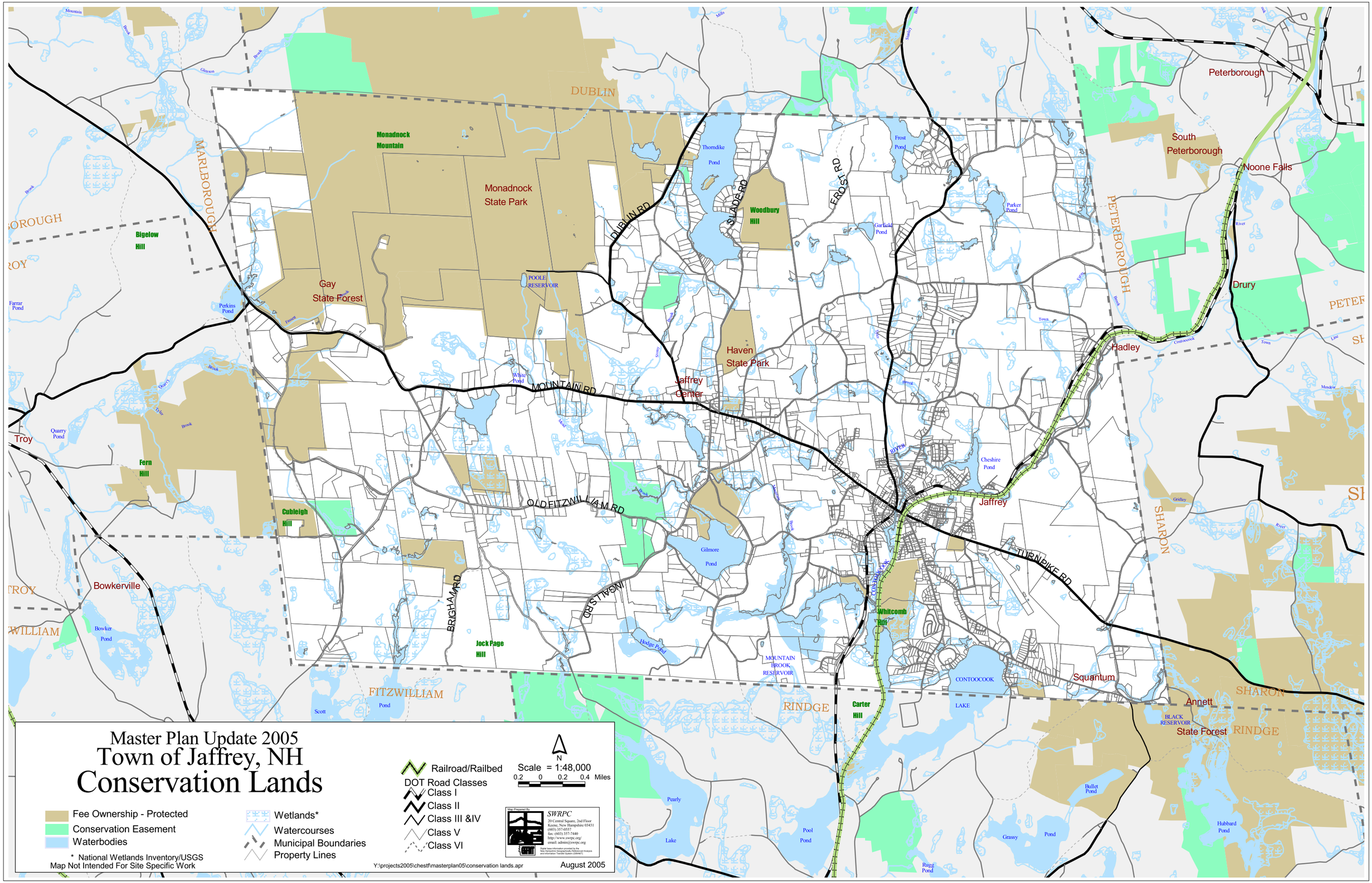
Master Plan Update 2005
Town of Jaffrey, NH
Conservation Lands
Fee Ownership - Protected
Conservation Easement
Waterbodies
* National Wetlands Inventory/USGS
Map Not Intended For Site Specific Work
Wetlands*
Watercourses
Municipal Boundaries
Property Lines
Railroad/Railbed
DOT Road Classes
Class I
Class II
Class III &IV
Class V
Class VI
N
Scale = 1:48,000
0.2 0 0.2 0.4 Miles
SWRPC
20 Central Square, 2nd Floor
Keene, New Hampshire 03431
(603) 357-0557
fax: (603) 357-7440
http://www.swrpc.org/
email: admin@swrpc.org
Y:\projects2005\chestf\masterplan05\conservation lands.apr
August 2005
DUBLIN
MARLBOROUGH
PETERBOROUGH
Peterborough
South Peterborough
Noone Falls
Drury
Hadley
Jaffrey
Jaffrey Center
Haven State Park
Monadnock Mountain
Monadnock State Park
Gay State Forest
Woodbury Hill
Bigelow Hill
Fern Hill
Cubleigh Hill
Jock Page Hill
Whitcomb Hill
Carter Hill
Bowkerville
Troy
FITZWILLIAM
RINDGE
SHARON
Squantum
Annett State Forest
DUBLIN RD
SLADE RD
FROST RD
MOUNTAIN RD
OLD FITZWILLIAM RD
BRIGHAM RD
NGALLS RD
TURNPIKE RD
POOLE RESERVOIR
Thorndike Pond
Frost Pond
Parker Pond
Garfield Pond
Cheshire Pond
Gilmore Pond
Hedge Pond
MOUNTAIN BROOK RESERVOIR
CONTOOCOOK LAKE
BLACK RESERVOIR
Perkins Pond
Farrar Pond
Quarry Pond
Bowker Pond
White Pond
Scott Pond
Pearly Lake
Pool Pond
Rugg Pond
Grassy Pond
Bullet Pond
Hubbard Pond

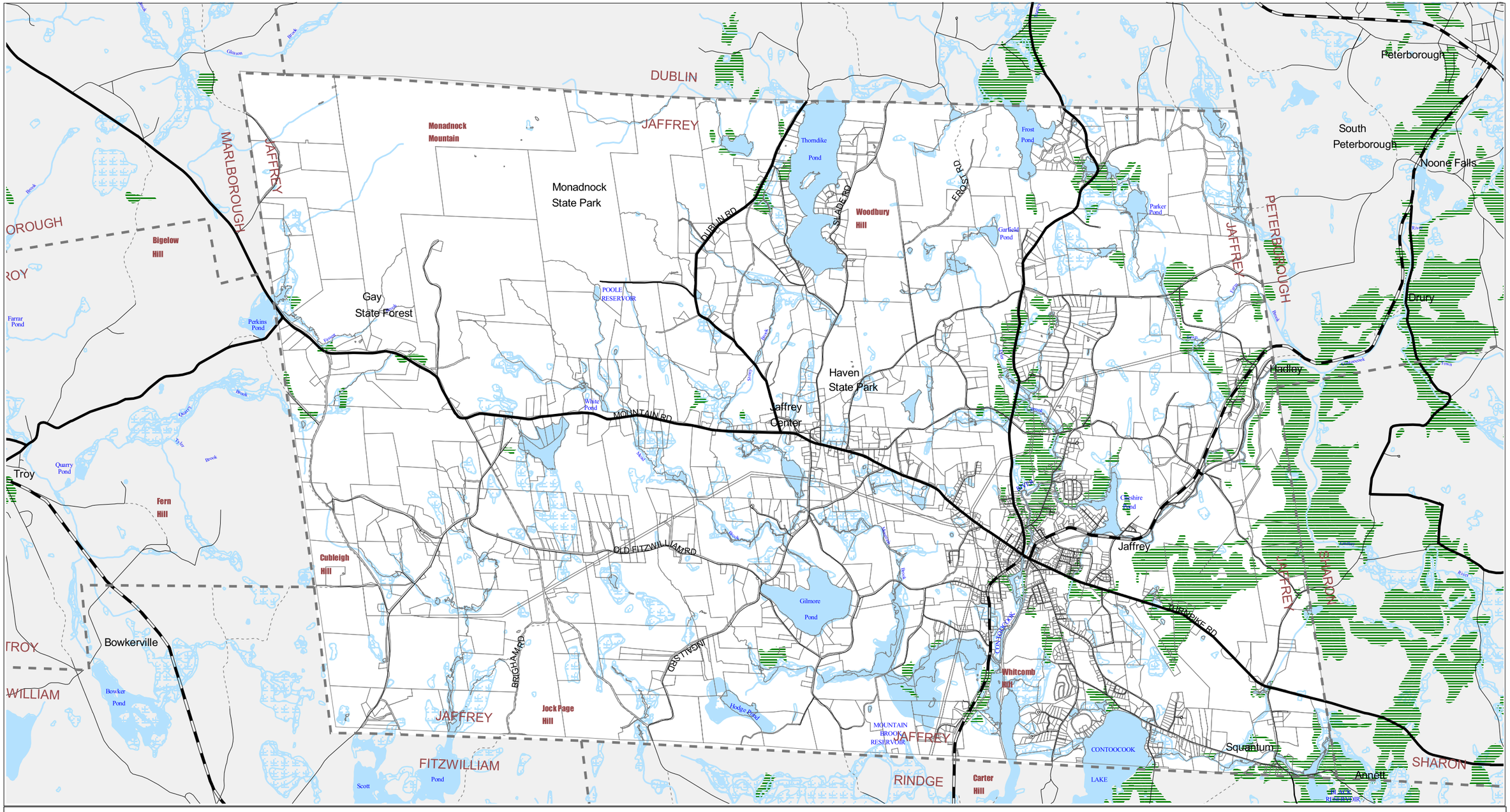

Master Plan Update 2005

Town of Jaffrey, NH

Construction Materials - Gravel

Scale = 1:48,000

0.3 0 0.3 0.6 Miles

N

"Probable" Gravel Material*
Waterbodies
Wetlands
Watercourses
Municipal Boundaries
Property Lines

* Soil Survey of Cheshire County
USDA Soil Conservation Service, 1984

DOT Road Classes
Class I
Class II
Class III &IV
Class V
Class VI

Map Not Intended For Site Specific Work

August 2005

Map Prepared By

SWRPC
20 Central Square, 2nd Floor
Keene, New Hampshire 03431
(603) 357-0557
fax: (603) 357-7440
http://www.swrpc.org/
email: admin@swrpc.org

Digital base information provided by the New Hampshire Geographically Referenced Analysis and Information Transfer System (GRANIT)

Y:\projects2005\Jaffrey\master plan\construction materials.apr

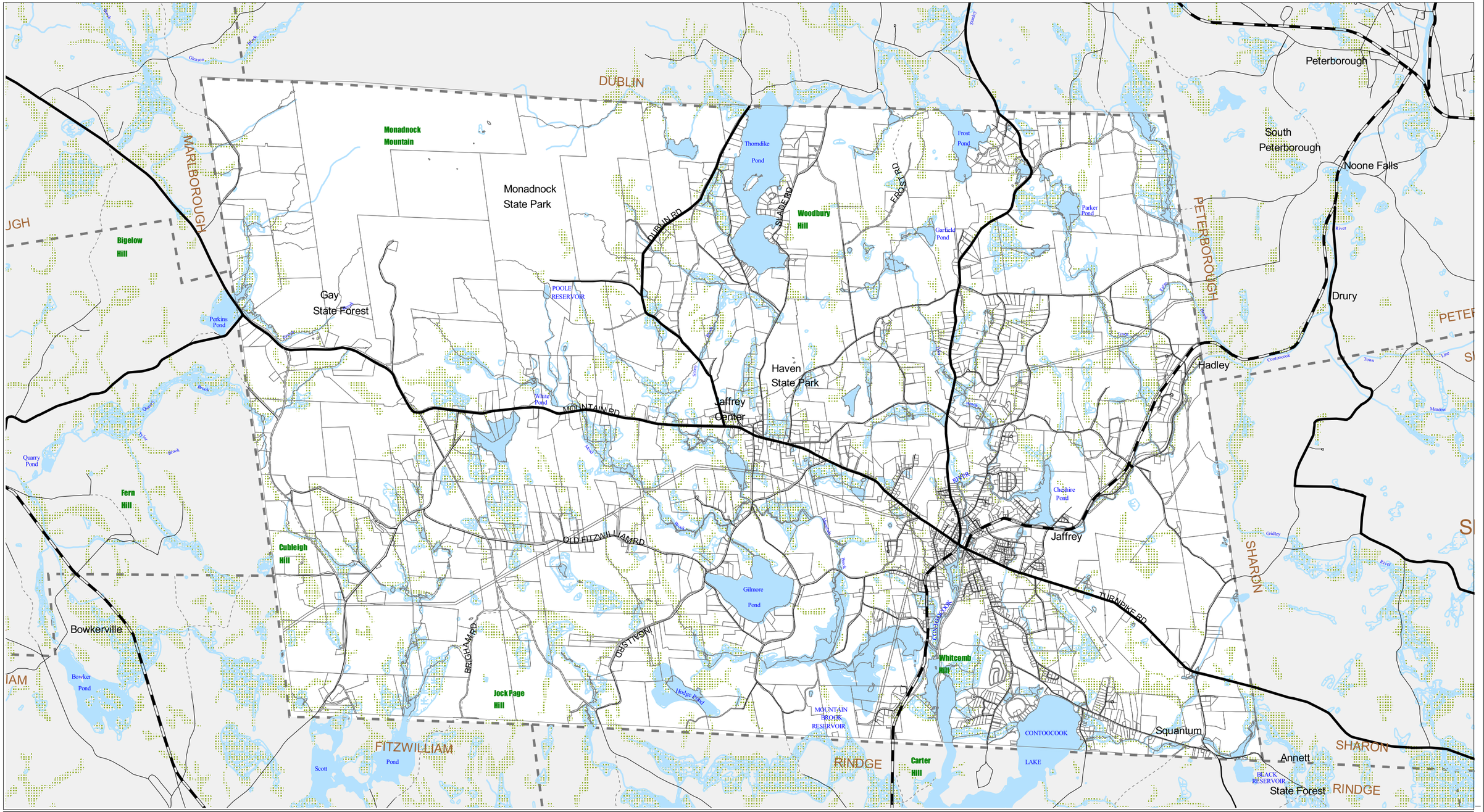

Master Plan Update 2005
Town of Jaffrey, NH
Hydric Soils and Wetlands

Map Not Intended For Site Specific Work

N

Scale = 1:48000

0.4 0 0.4 0.8 Miles

Y:\projects2005\jaffrey\master plan\zoning_base map.apr

Hydric Soil*

Watershed

Waterbodies

Wetlands*

Watercourses

Municipal Boundaries

Property Lines

* National Wetlands Inventory/USGS

DOT Road Classes

Class I

Class II

Class III & IV

Class V

Class VI

July 2005

Map Prepared By

SWRPC

20 Central Square, 2nd Floor
Keene, New Hampshire 03431
(603) 357-0557
fax: (603) 357-7440
http://www.swrpc.org/
email: admin@swrpc.org

Digital base information provided by the New Hampshire Geographically Referenced Analysis and Information Transfer System (GRANIT)

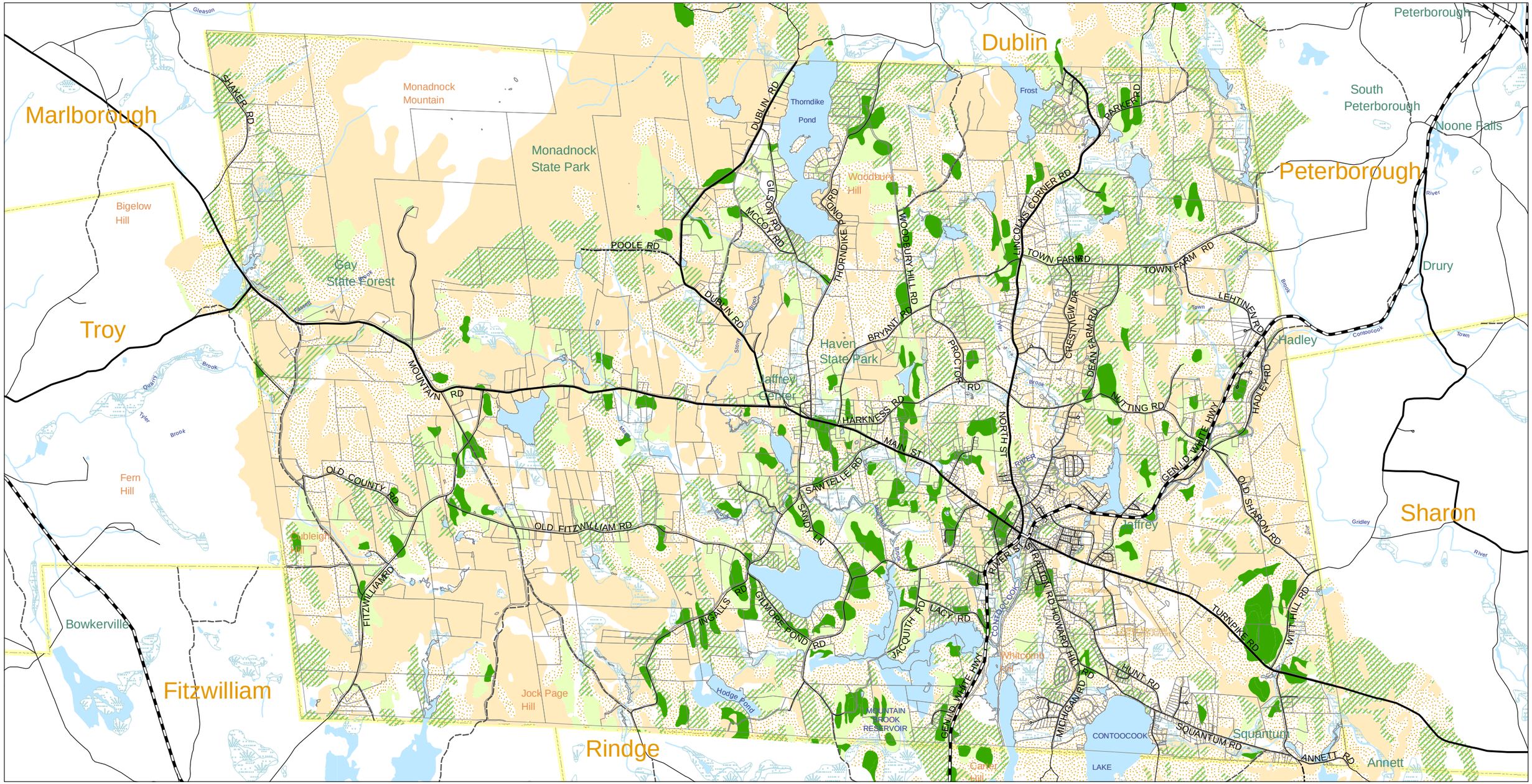

Master Plan Update 2005

Town of Jaffrey, NH
Sensitive Soils

March 2006

Scale 1:45,000

0 0.25 0.5 1 Miles

- Prime farmland
- Farmland of statewide importance
- Farmland of local importance
- Forest Soil Group I
- Forest Soil Group II
- Property Boundaries
- Streams
- Waterbodies
- Wetlands

DOT Road Classes
- Class I
- Class II
- Class V
- Class VI

- Municipal Boundaries

Y: Projects2005\Jaffrey\Master Plan\forest soils
Project not for site specific work

Presentation prepared by:
SWRPC
20 Central Square, 2nd Floor
Keene, New Hampshire 03431
(603) 357-0557
fax: (603) 357-7440
http://www.swrpc.org/
email: admin@swrpc.org

Digital base information provided by the New Hampshire Geographically Referenced Analysis and Information Transfer System (GRANIT)

Mater Plan Update 2005

Town of Jaffrey, NH

Sensitive Resources

N

Scale 1:50,000

0 0.375 0.75 1.5 Miles

- Municipal Boundaries
- Parcel
- Rail Trail
- Waterbodies
- Wetlands (USGS and NWI)
- River or Stream
- Hydric Soils
- Surface Water Buffer 100'
- Forest Soils Group II
- Prime Farmland
- Prime Farmland and Forest Soils II

DOT Road Classes

- Class I
- Class II
- Class V
- Class VI

November 2006

Y: Projects2005\Jaffrey\Master Plan\MAPS\Sensitive_resources

Project for not site specific work

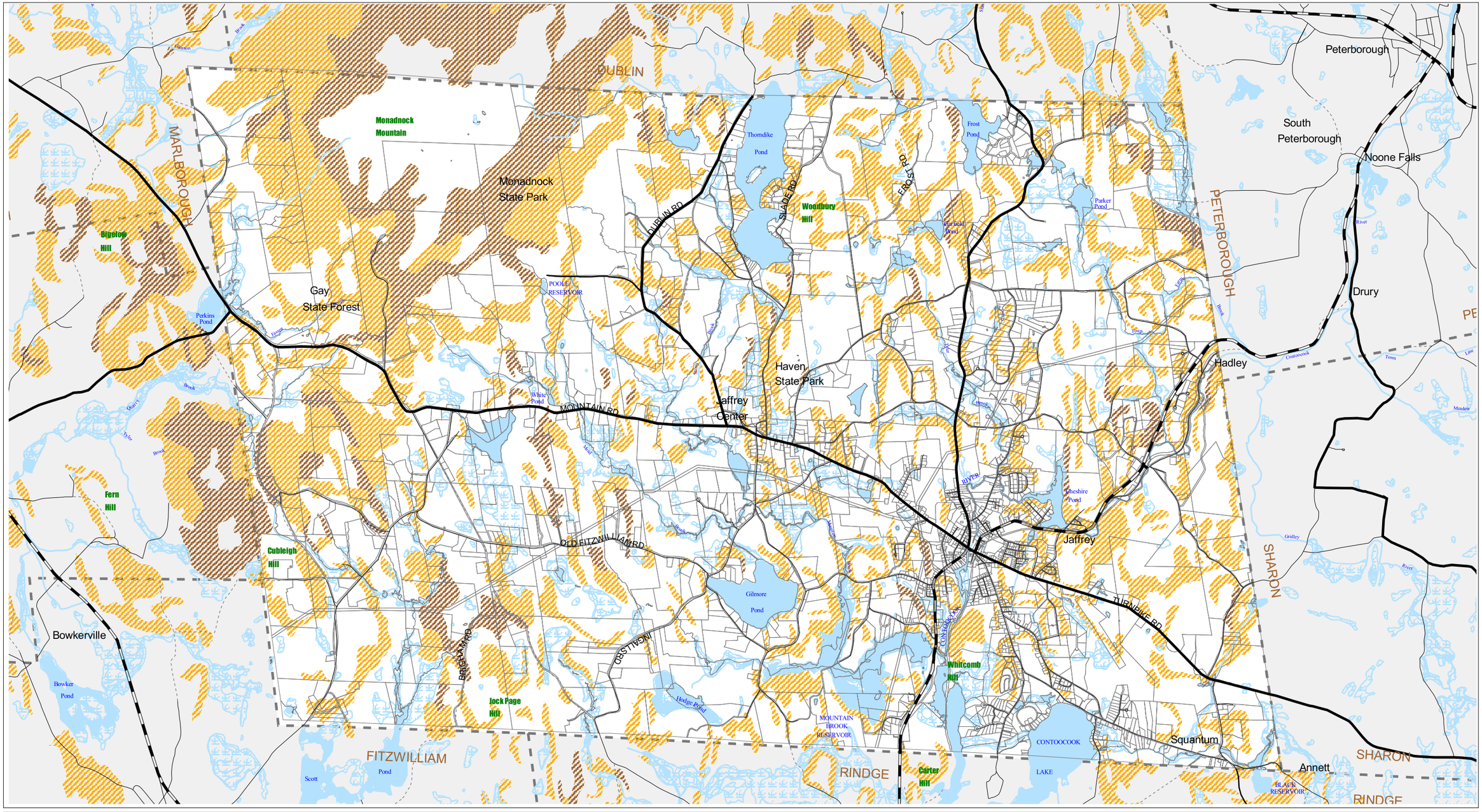

Master Plan Update 2005
Town of Jaffrey, NH
Steep Slopes

Map Not Intended For Site Specific Work Y:\projects2005\jaffrey\master plan\steepslopes.apr

N

Scale = 1:48000

0.4 0 0.4 0.8 Miles

- Steep Slopes (>= 25 %)*
- Steep Slopes (>= 15 %)*
- Waterbodies
- Wetlands (National Wetlands Inventory/USGS)
- Watercourses
- Municipal Boundaries
- Property Lines

*Soil Survey of Cheshire County, USDA Soil Conservation Service, 1984

DOT Road Classes
- Class I
- Class II
- Class III & IV
- Class V
- Class VI

October 2006

Map Prepared By

SWRPC
20 Central Square, 2nd Floor
Keene, New Hampshire 03431
(603) 357-0557
fax: (603) 357-7440
http://www.swrpc.org/
email: admin@swrpc.org

Digital base information provided by the New Hampshire Geographically Referenced Analysis and Information Transfer System (GRANIT)

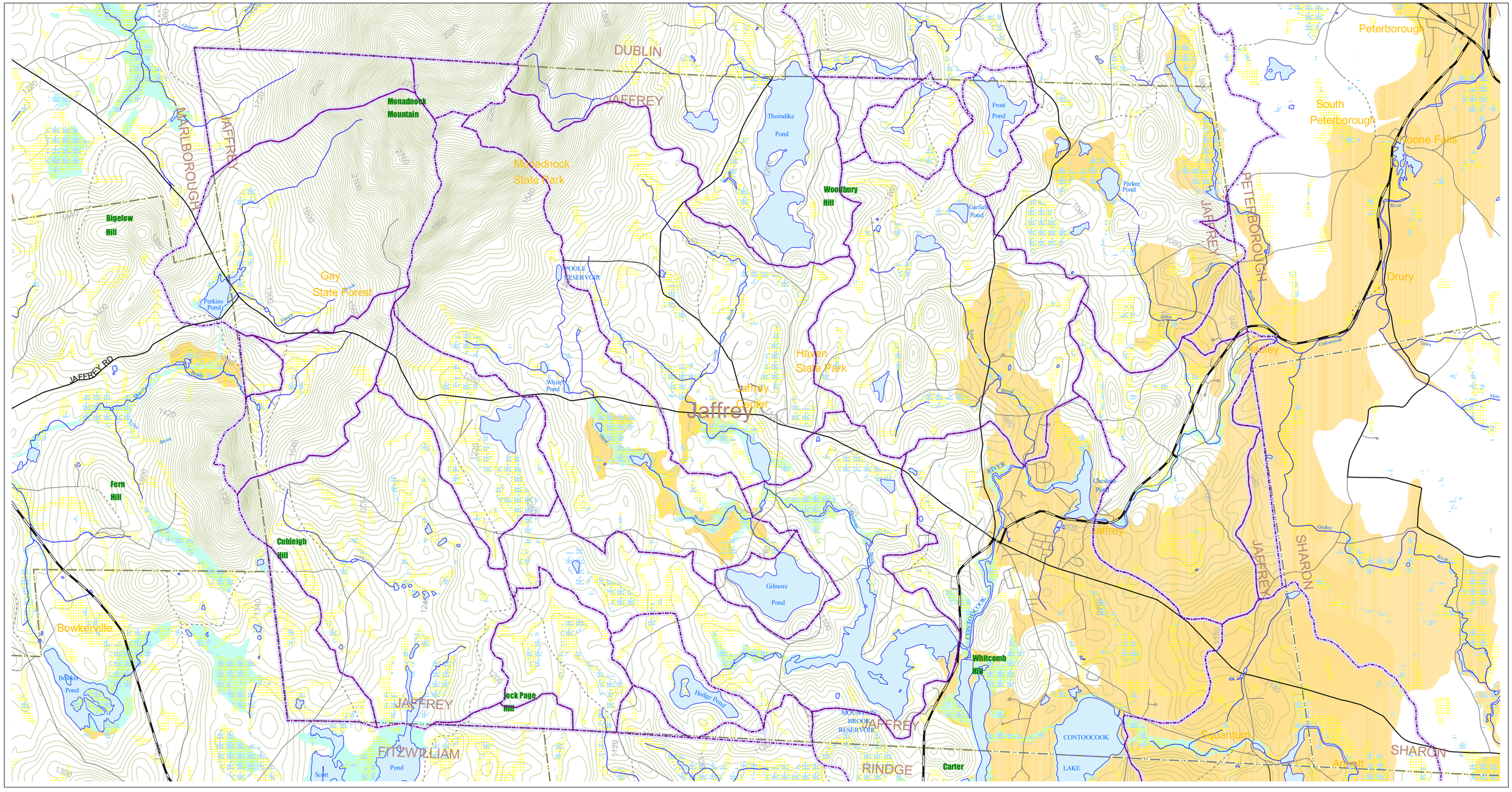

Master Plan Update 2005
Town of Jaffrey, NH
Water Resources

N

Scale = 1:48,000

0.5 0 0.5 Miles

Map Not Intended For Site Specific Work

Stratified Drift Aqufers
Hydric Soil
100 yr Floodplain
Watersheds
Lakes & Ponds
Wetlands**

** National Wetlands Inventory/USGS

Streams
20' Contours
Roads & Highways
Class I
Class II
Class V
Class VI
Municipal Boundaries

February 2006

Map Prepared By

SWRPC
20 Central Square, 2nd Floor
Keene, New Hampshire 03431
(603) 357-0557
fax: (603) 357-7440
http://www.swrpc.org/
email: admin@swrpc.org

Digital base information provided by the New Hampshire Geographically Referenced Analysis and Information Transfer System (GRANIT)

Y:\projects2005\jaffrey\master plan\water resources

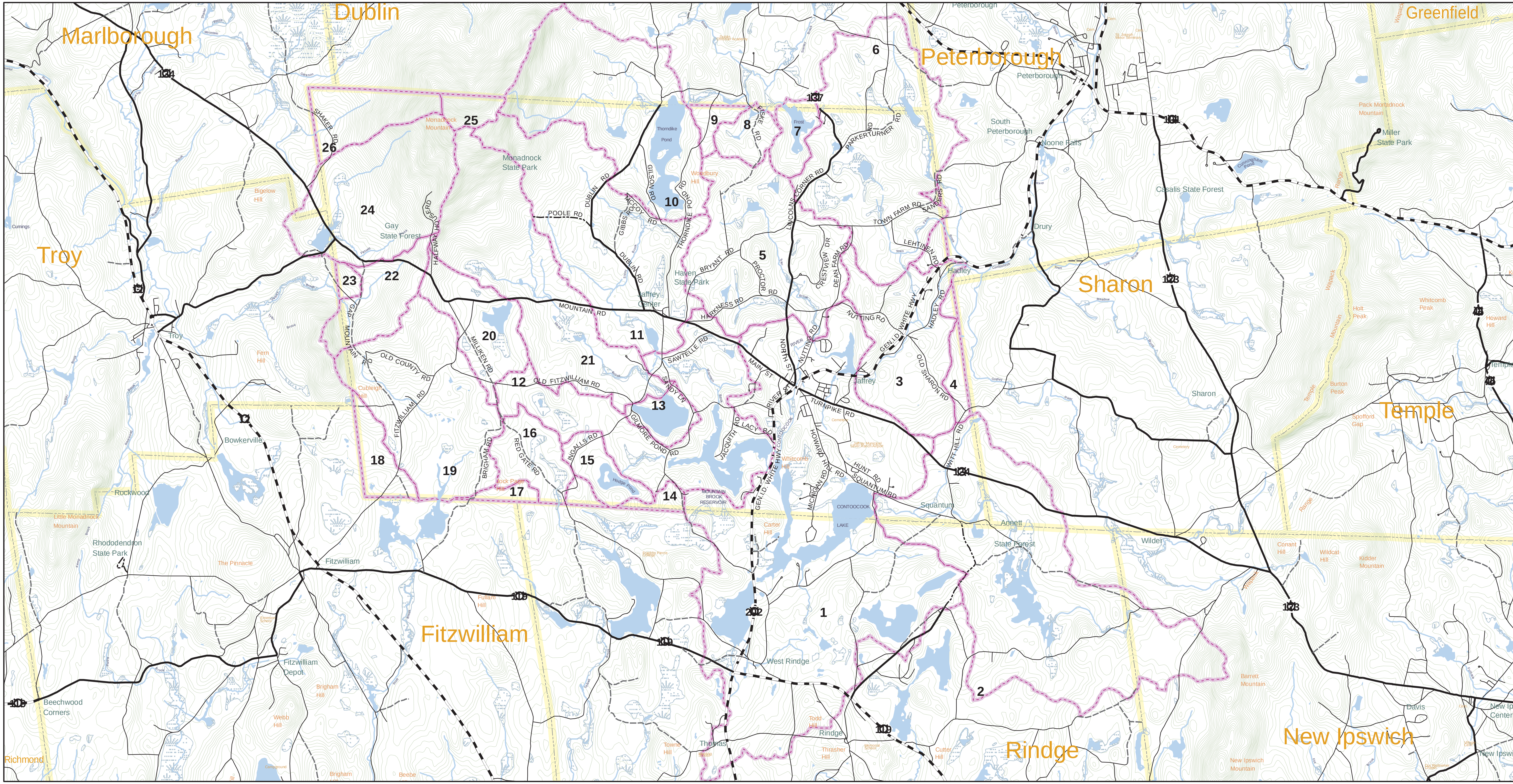

Master Plan Update 2005
Town of Jaffrey, NH
Watershed Boundaries

Scale 1:75,000

0 0.5 1 2 Miles

Y: Projects2005\Jaffrey\Master Plan\Turning Movements
Project not for site specific work

Watersheds
Contours
Streams
Waterbodies
Wetlands

DOT Road Classes
Class I
Class II
Class V
Class VI
Municipal Boundaries

January 2006

Presentation prepared by:
SWRPC
20 Central Square, 2nd Floor
Keene, New Hampshire 03431
(603) 357-0557
fax: (603) 357-7440
http://www.swrpc.org/
email: admin@swrpc.org

Digital base information provided by the
New Hampshire Geographically Referenced Analysis
and Information Transfer System (GRANIT)

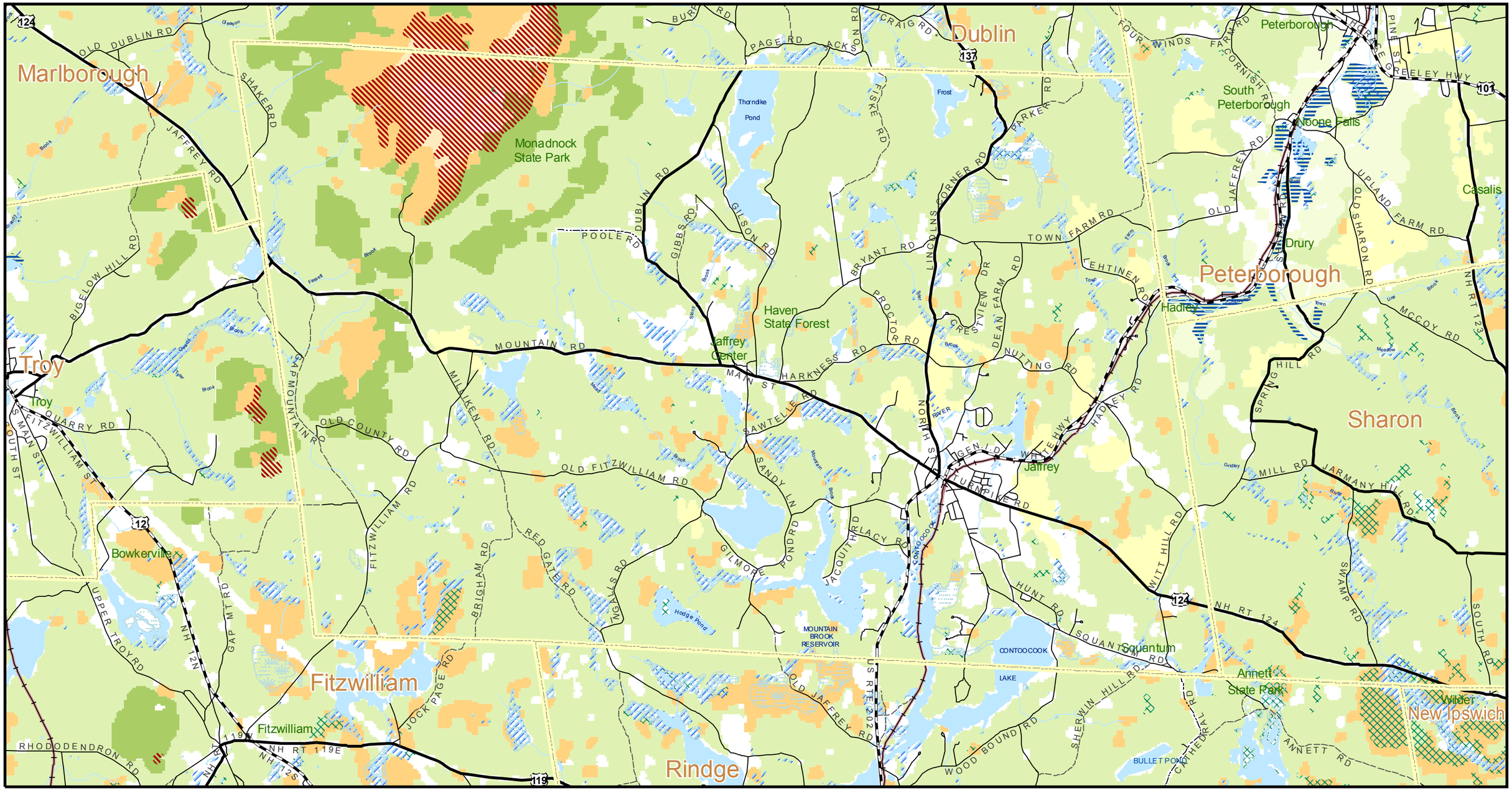

Mater Plan Update 2005
Town of Jaffrey, NH

Habitats

(NH Fish & Game Department Wildlife Action Plan)

N

Scale 1:52,000

0 0.35 0.7 1.4 Miles

Significant Wildlife Habitats (NH Fish & Game Department)

- Floodplain
- Marsh
- Peatland
- Ridge and Talus Slope
- High Elevation Spruce Fir
- Lowland Spruce Fir
- Appalachian Oak Pine
- Hemlock Hardwood Pine
- Northern Hardwood Conifer
- Grassland
- Developed or Other

- Municipal Boundaries
- Streams
- Waterbodies
- Wetlands
- Rail Trail

DOT Road Classes

- Class I
- Class II
- Class V
- Class VI

November 2006

Y: Projects2005\Jaffrey\Master Plan\MAPS\Wildlife

Project for not site specific work