CENTRAL NEW HAMPSHIRE REGION
Regional Aquifer and Watershed Boundary Map

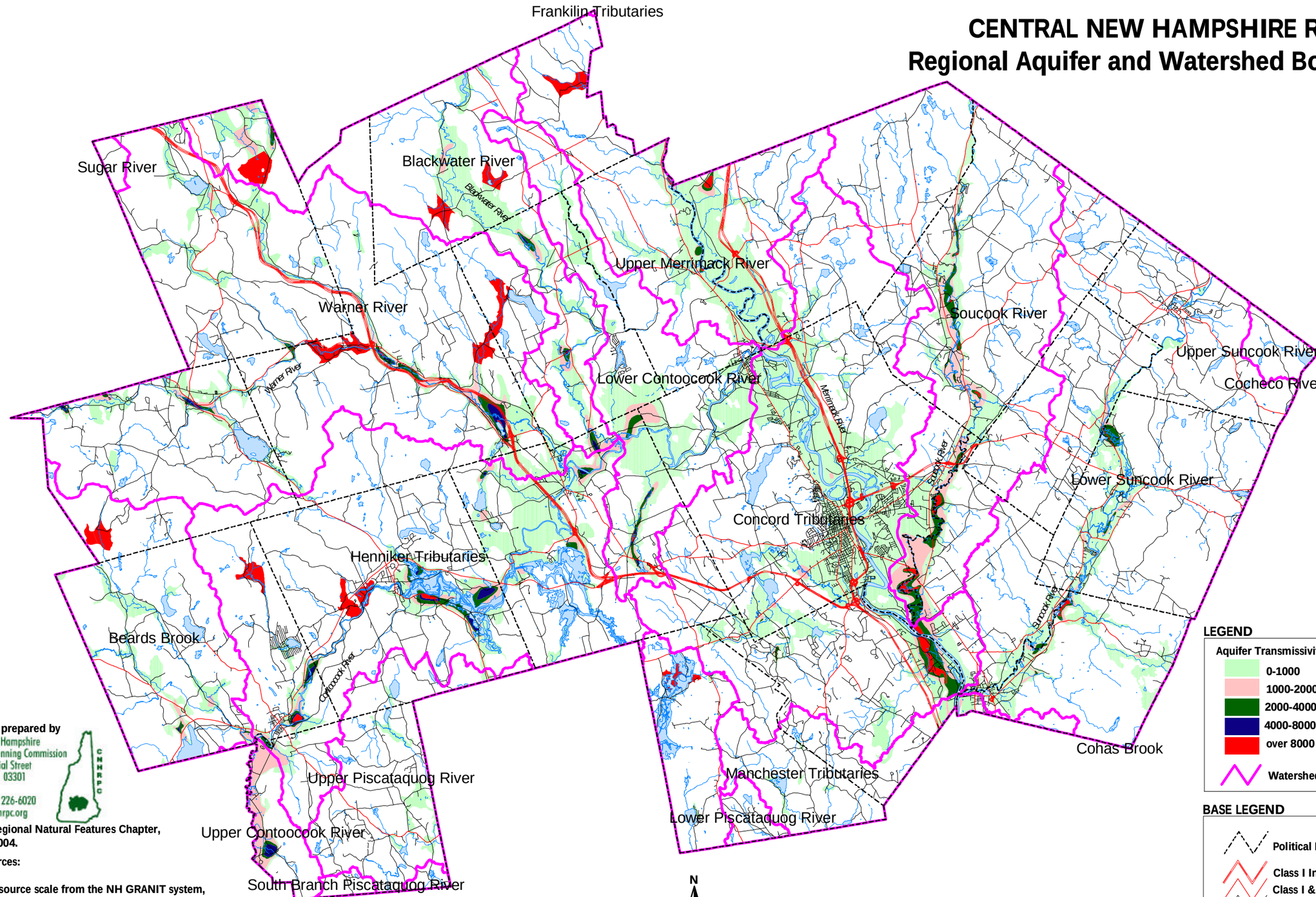

LEGEND

Aquifer Transmissivity (sq ft/day)

- 0-1000
- 1000-2000
- 2000-4000
- 4000-8000
- over 8000

Watershed Boundary

BASE LEGEND

- Political Boundaries
- Class I Interstate Highways
- Class I & II State Highways
- Class V Town Maintained Roads
- Rivers & Streams
- Water Bodies

This map prepared by
Central New Hampshire
Regional Planning Commission
28 Commercial Street
Concord, NH 03301

phone (603) 226-6020
web www.cnhrpc.org

for the Regional Natural Features Chapter, August 2004.

Data Sources:

1:24,000 source scale from the NH GRANIT system, NH Department of Transportation, and CNHRPC. Corrections to the base data made by CNHRPC.

Map is intended for planning purposes only. Corrections are welcome and should be directed to CNHRPC.

CENTRAL NEW HAMPSHIRE REGION
Regional Base Map

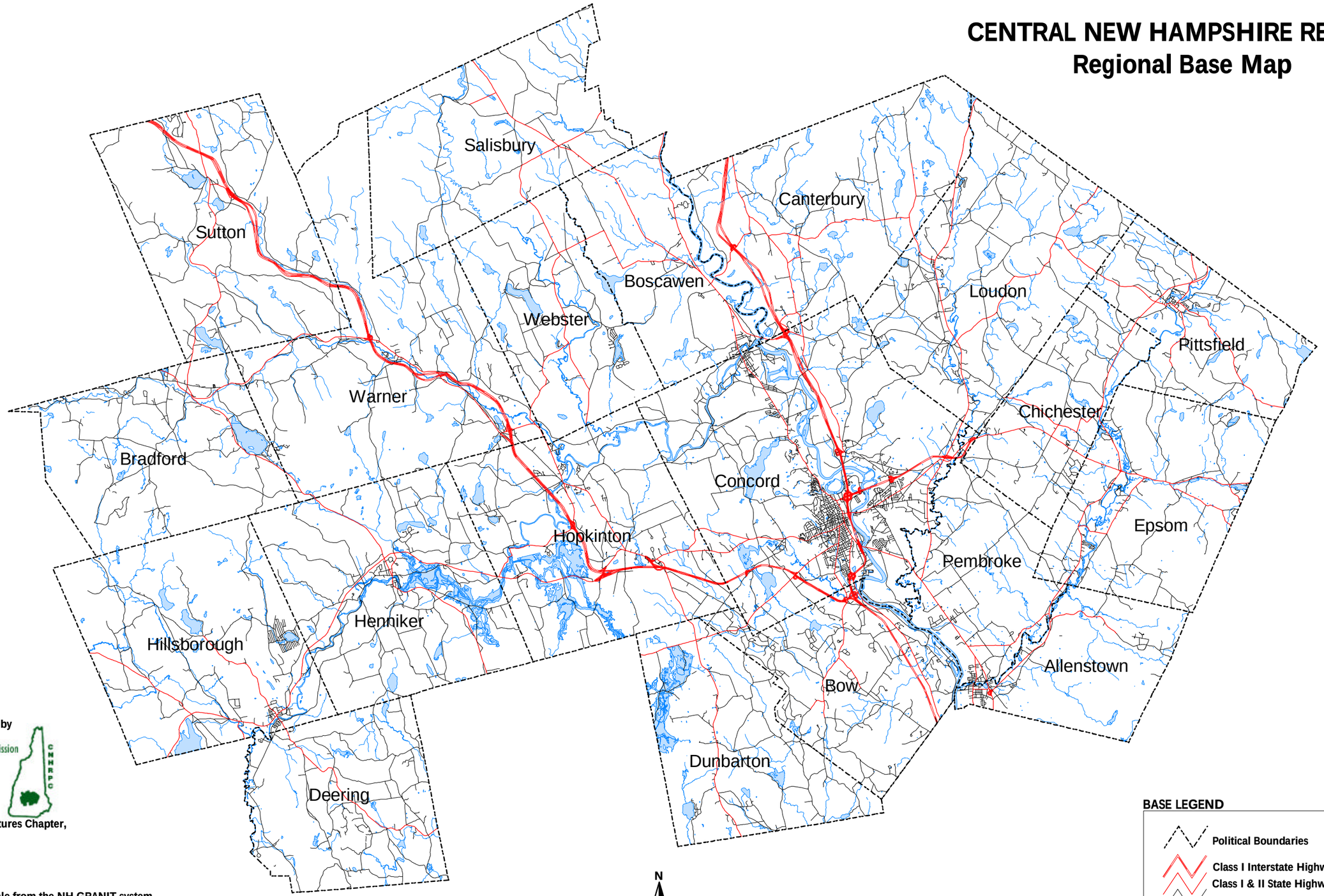

This map prepared by
Central New Hampshire
Regional Planning Commission
28 Commercial Street
Concord, NH 03301

phone (603) 226-6020
web www.cnhrpc.org

for the Natural Features Chapter,
August 2004.

Data Sources:

1:24,000 source scale from the NH GRANIT system,
NH Department of Transportation, and CNHRPC.
Corrections to the base data made by CNHRPC.

Map is intended for planning purposes only. Corrections
are welcome and should be directed to CNHRPC.

N

1" = 16500' (1:198,000)

7 0 7 14 Miles

BASE LEGEND

- Political Boundaries
- Class I Interstate Highways
- Class I & II State Highways
- Class V Town Maintained Roads
- Rivers & Streams
- Water Bodies

CENTRAL NEW HAMPSHIRE REGION
Regional Bedrock Geology Map

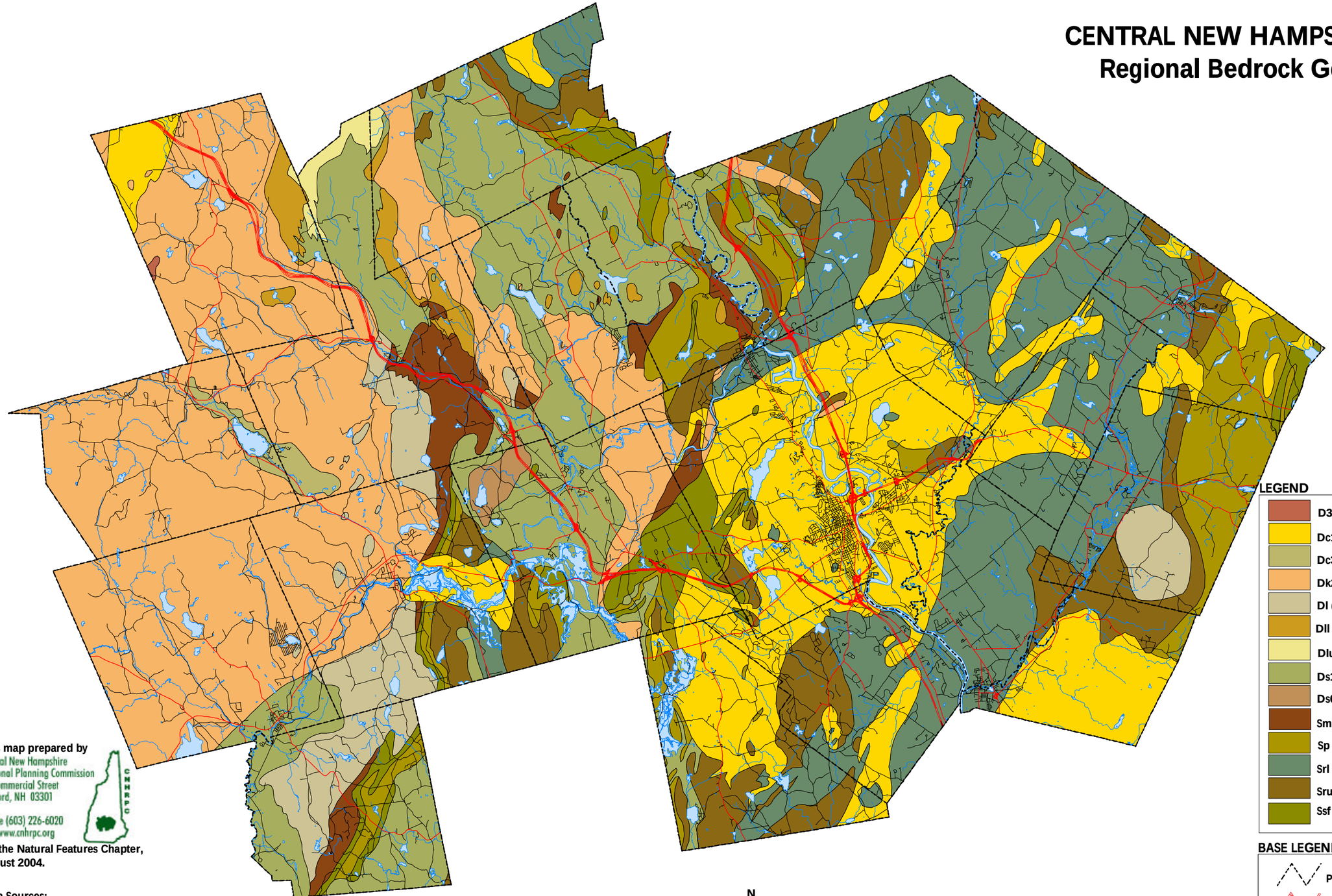

LEGEND

- D3Ab (Biotite tonalite)
- Dc1m (Concord Granite)
- Dc3Am (Two-mica tonalite)
- Dk2x (Kinsman Granodiorite)
- Dl (Littleton Formation)
- Dll (Lower unnamed member)
- Dlu (Upper unnamed member)
- Ds1-6 (Spaulding Tonalite)
- Ds6-9B (Hypersthene-biotie quartz)
- Sm (Madrid Formation
- Sp (Perry Mountain Formation, undivided)
- Srl (Lower part of Rangeley Formation)
- Sru (Upper part of Rangeley Formation)
- Ssf (Small Falls Formation, undivided)

BASE LEGEND

- Political Boundaries
- Class I Interstate Highways
- Class I & II State Highways
- Class V Town Maintained Roads
- Rivers & Streams
- Water Bodies

This map prepared by
Central New Hampshire
Regional Planning Commission
28 Commercial Street
Concord, NH 03301

phone (603) 226-6020
web www.cnhrpc.org

for the Natural Features Chapter,
August 2004.

Data Sources:

1:24,000 source scale from the NH GRANIT system, NH Department of Transportation, and CNHRPC. Corrections to the base data made by CNHRPC.

Map is intended for planning purposes only. Corrections are welcome and should be directed to CNHRPC.

N

1" = 16500' (1:198,000)

7 0 7 14 Miles

CENTRAL NEW HAMPSHIRE REGION
Regional Conservation Lands Map

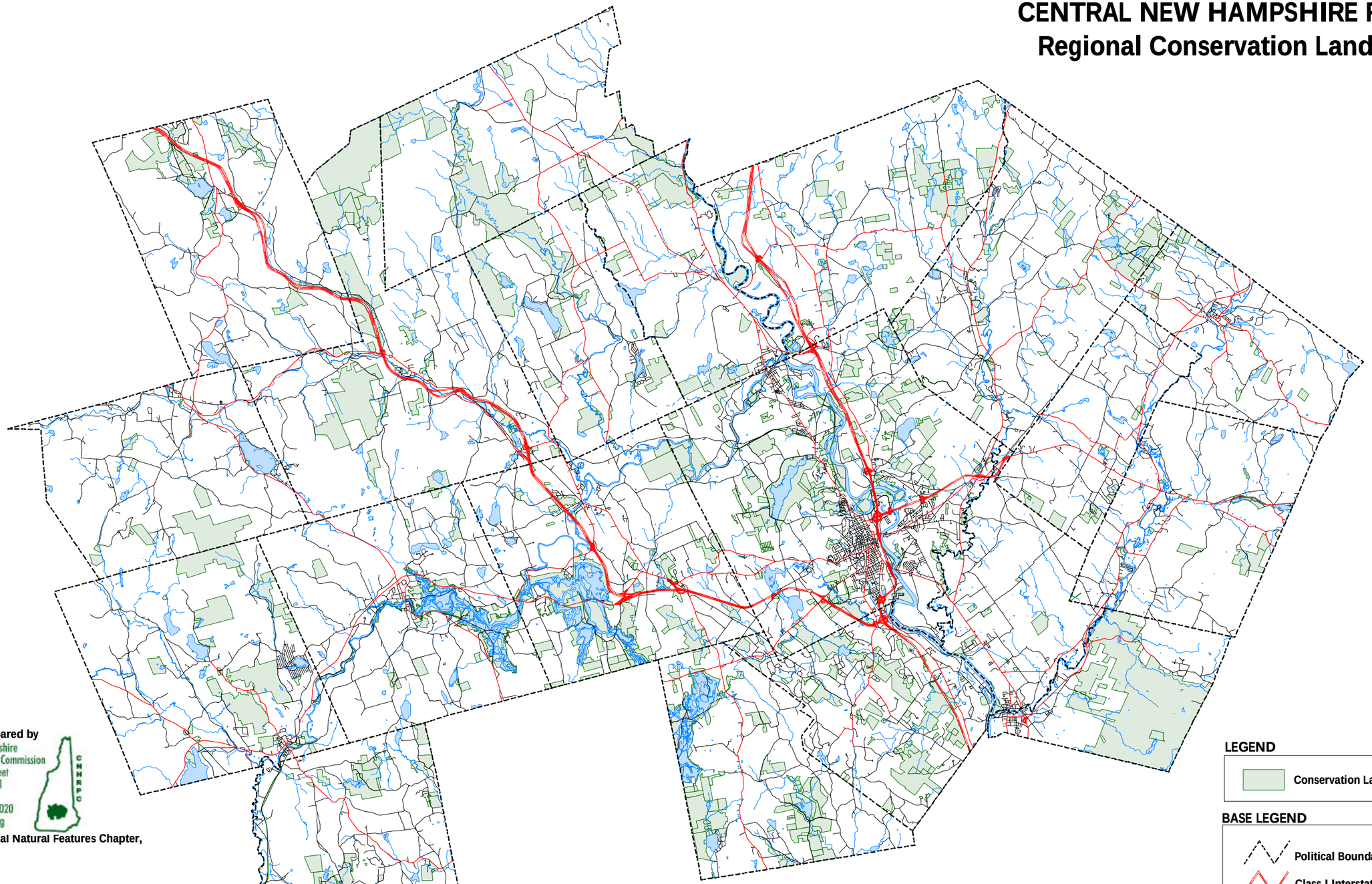

This map prepared by
Central New Hampshire
Regional Planning Commission
28 Commercial Street
Concord, NH 03301

phone (603) 226-6020
web www.cnhrpc.org

for the Regional Natural Features Chapter,
August 2004.

Data Sources:

1:24,000 source scale from the NH GRANIT system, NH Department of Transportation, and CNHRPC. Corrections to the base data made by CNHRPC.

Map is intended for planning purposes only. Corrections are welcome and should be directed to CNHRPC.

N

1" = 16500' (1:198,000)

7 0 7 14 Miles

LEGEND

- Conservation Lands

BASE LEGEND

- Political Boundaries
- Class I Interstate Highways
- Class I & II State Highways
- Class V Town Maintained Roads
- Rivers & Streams
- Water Bodies

CENTRAL NEW HAMPSHIRE REGION
Regional Hills and Mountains Map

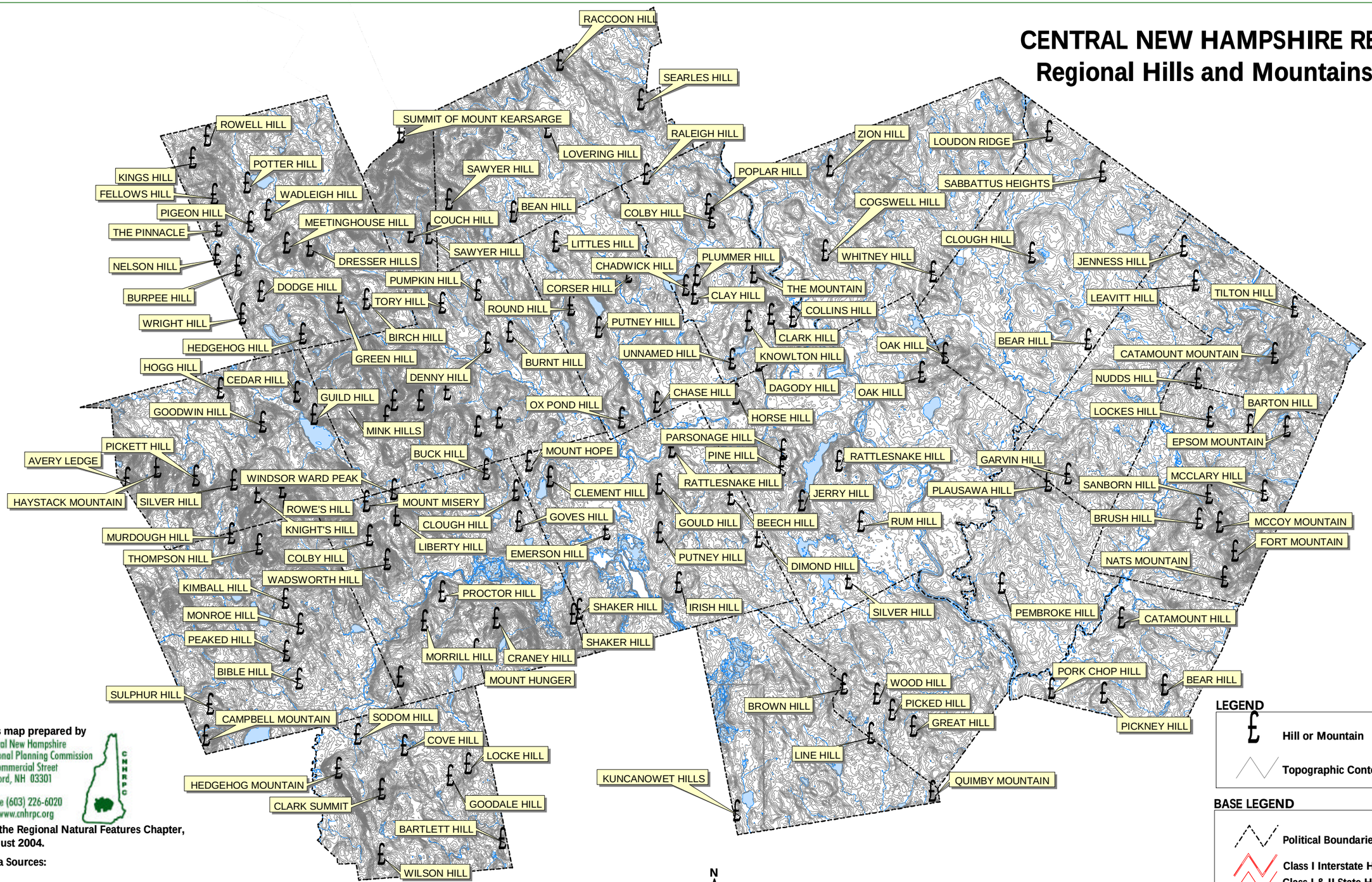

LEGEND

- Hill or Mountain
- Topographic Contour, 20'

BASE LEGEND

- Political Boundaries
- Class I Interstate Highways
- Class I & II State Highways
- Class V Town Maintained Roads
- Rivers & Streams
- Water Bodies

This map prepared by
Central New Hampshire
Regional Planning Commission
28 Commercial Street
Concord, NH 03301

phone (603) 226-6020
web www.cnhrpc.org

for the Regional Natural Features Chapter,
August 2004.

Data Sources:

1:24,000 source scale from the NH GRANIT system, NH Department of Trsansportation, and CNHRPC. Corrections to the base data made by CNHRPC.

Map is intended for planning purposes only. Corrections are welcome and should be directed to CNHRPC.

CENTRAL NEW HAMPSHIRE REGION
Regional Land Use Map

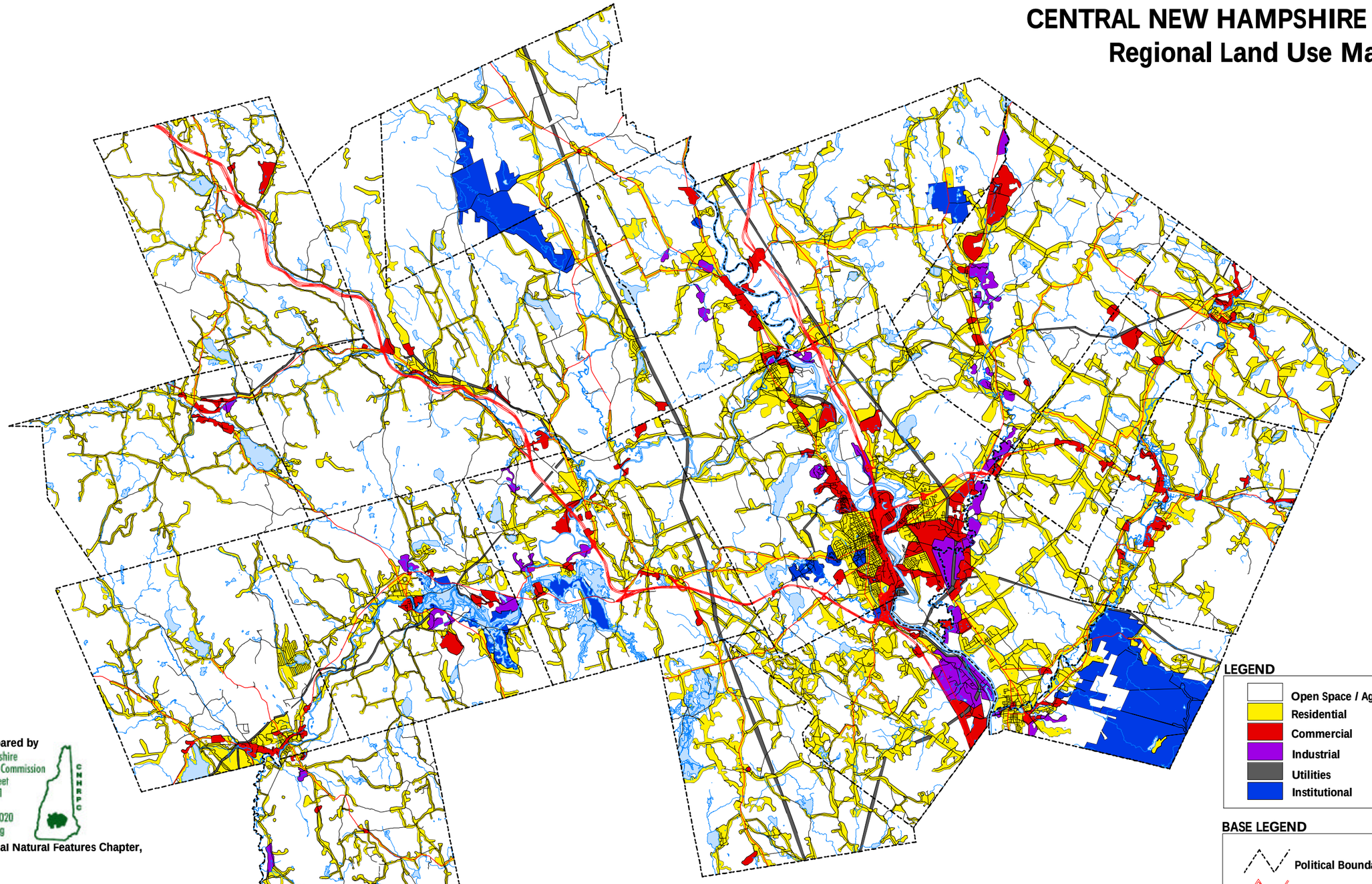

LEGEND

- Open Space / Agriculture
- Residential
- Commercial
- Industrial
- Utilities
- Institutional

BASE LEGEND

- Political Boundaries
- Class I Interstate Highways
- Class I & II State Highways
- Class V Town Maintained Roads
- Rivers & Streams
- Water Bodies

N

1" = 16500' (1:198,000)

7 0 7 14 Miles

This map prepared by
Central New Hampshire
Regional Planning Commission
28 Commercial Street
Concord, NH 03301

phone (603) 226-6020
web www.cnhrpc.org

for the Regional Natural Features Chapter,
August 2004.

Data Sources:

1:24,000 source scale from the NH GRANIT system,
NH Department of Transportation, and CNHRPC.
Corrections to the base data made
by CNHRPC.

Map is intended for planning purposes only. Corrections
are welcome and should be directed to CNHRPC.

CENTRAL NEW HAMPSHIRE REGION
Regional Topography and Wetlands Map

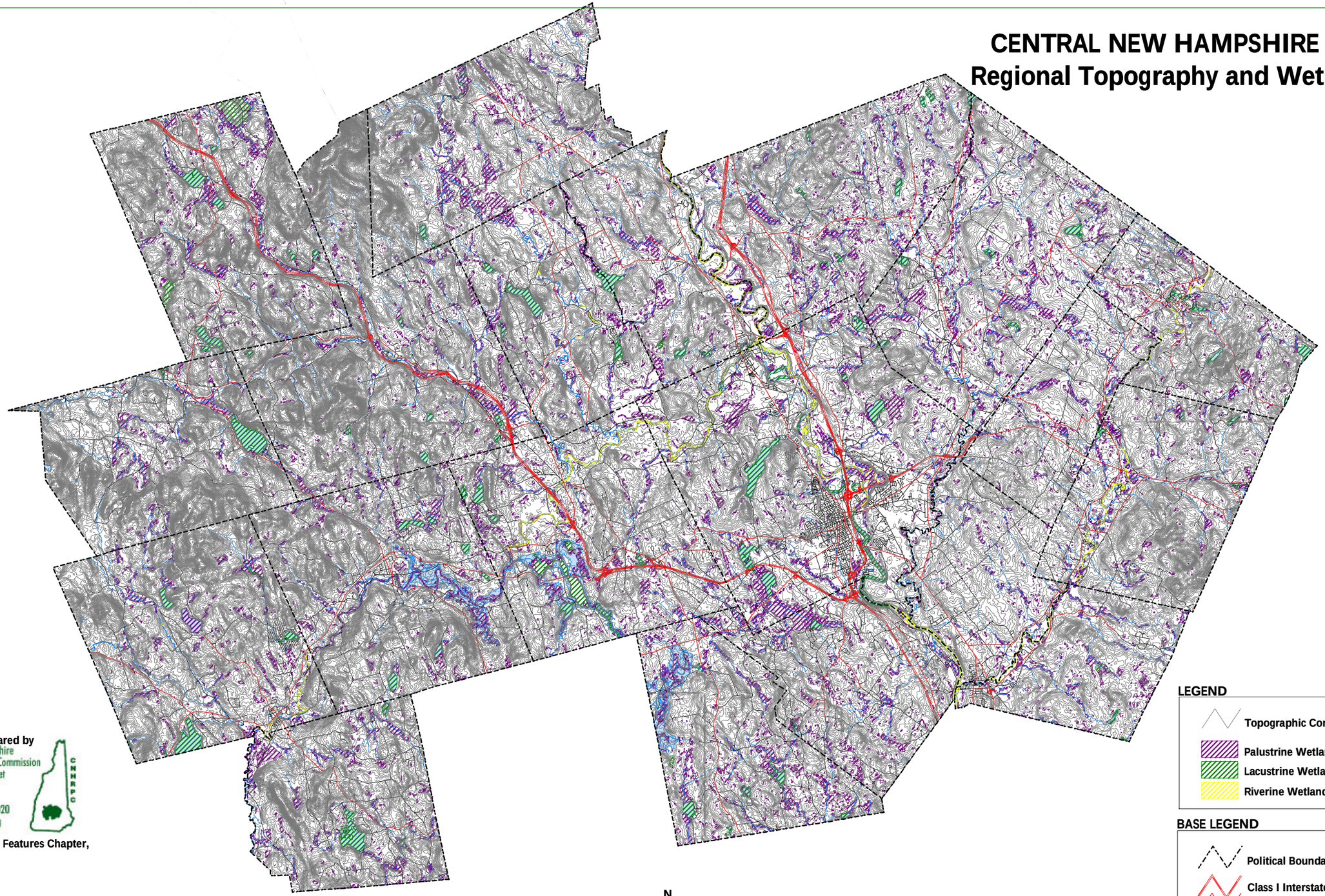

LEGEND

- Topographic Contour, 20'
- Palustrine Wetlands
- Lacustrine Wetlands
- Riverine Wetlands

BASE LEGEND

- Political Boundaries
- Class I Interstate Highways
- Class I & II State Highways
- Class V Town Maintained Roads
- Rivers & Streams
- Water Bodies

N

1" = 16500' (1:198,000)

7 0 7 14 Miles

This map prepared by
Central New Hampshire
Regional Planning Commission
28 Commercial Street
Concord, NH 03301

phone (603) 226-6020
web www.cnhrpc.org

for the Natural Features Chapter,
August 2004.

Data Sources:

1:24,000 source scale from the NH GRANIT system, NH Department of Transportation, and CNHRPC. Corrections to the base data made by CNHRPC.

Map is intended for planning purposes only. Corrections are welcome and should be directed to CNHRPC.

CENTRAL NEW HAMPSHIRE REGION
Regional Unfragmented Lands Map

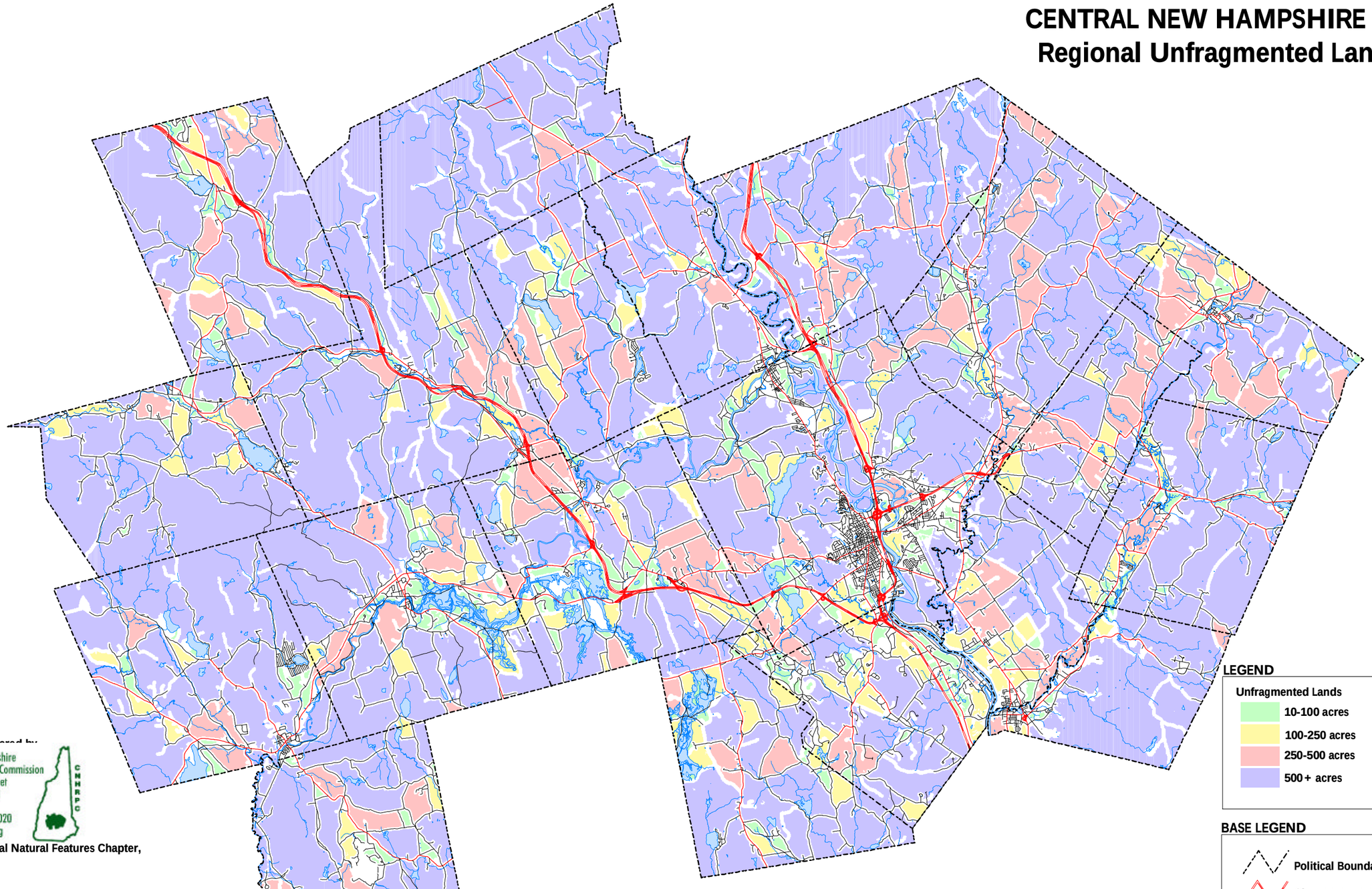

LEGEND

Unfragmented Lands
- 10-100 acres
- 100-250 acres
- 250-500 acres
- 500+ acres

BASE LEGEND
- Political Boundaries
- Class I Interstate Highways
- Class I & II State Highways
- Class V Town Maintained Roads
- Rivers & Streams
- Water Bodies

N

1" = 16500' (1:198,000)

7 0 7 14 Miles

This map prepared by

Central New Hampshire
Regional Planning Commission
28 Commercial Street
Concord, NH 03301

phone (603) 226-6020
web www.cnhrpc.org

for the Regional Natural Features Chapter,
August 2004.

Data Sources:

1:24,000 source scale from the NH GRANIT system, NH Department of Transportation, and CNHRPC. Corrections to the base data made by CNHRPC.

Map is intended for planning purposes only. Corrections are welcome and should be directed to CNHRPC.

CENTRAL NEW HAMPSHIRE REGION
Water Resources Map

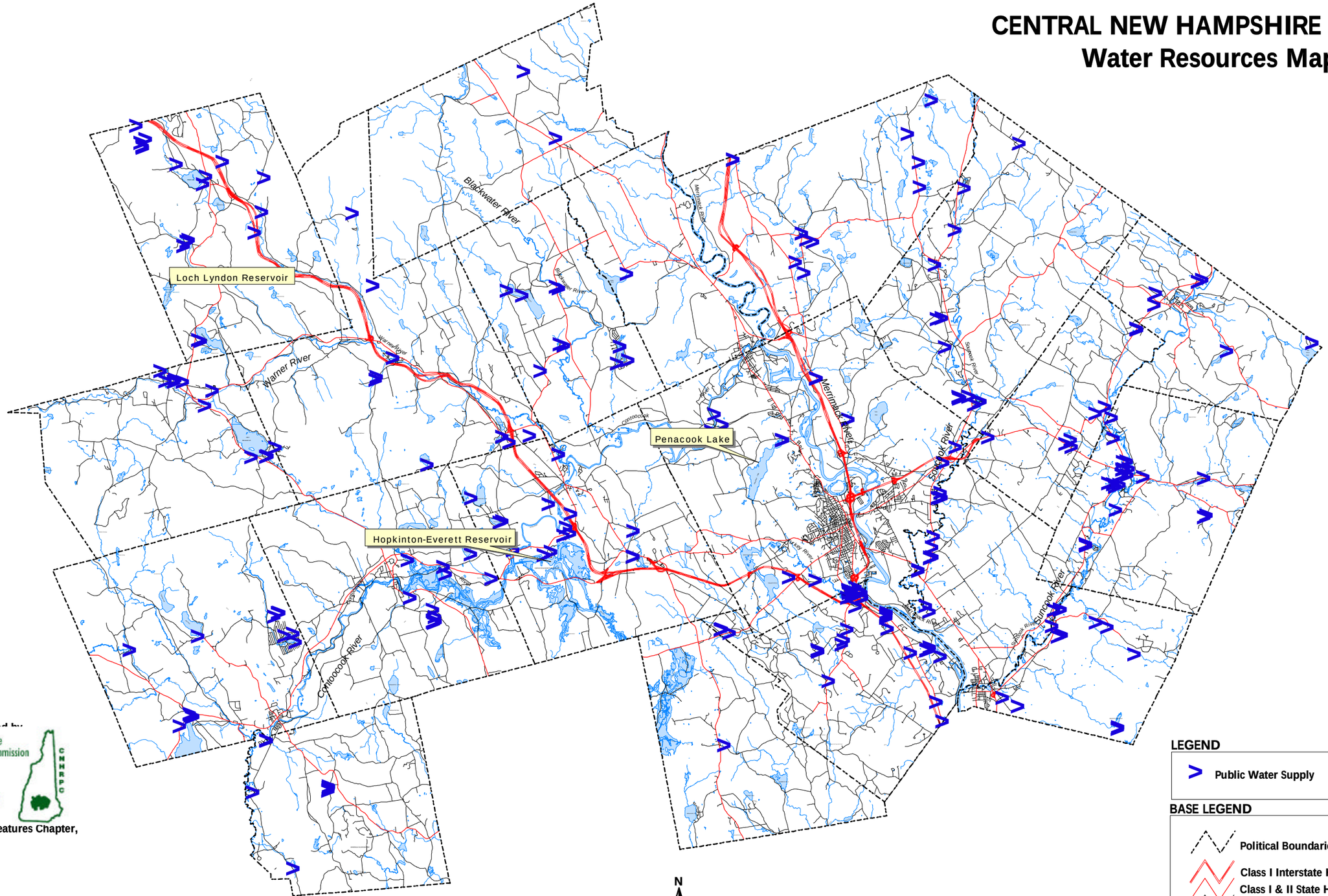

This map prepared by:

Central New Hampshire
Regional Planning Commission
28 Commercial Street
Concord, NH 03301

phone (603) 226-6020
web www.cnhrpc.org

for the Natural Features Chapter,
August 2004.

Data Sources:

1:24,000 source scale from the NH GRANIT system, NH Department of Transportation, and CNHRPC. Corrections to the base data made by CNHRPC.

Map is intended for planning purposes only. Corrections are welcome and should be directed to CNHRPC.

N

1" = 16500' (1:198,000)

7 0 7 14 Miles

LEGEND

- Public Water Supply

BASE LEGEND

- Political Boundaries
- Class I Interstate Highways
- Class I & II State Highways
- Class V Town Maintained Roads
- Rivers & Streams
- Water Bodies